













Aucheninnes

Woodland Design

Scale: 1:6,500

Date: September 2015

Legend

-  Vehicle_Gate
-  Pedestrian_Gate
-  Water_supplied_by_Mains
-  Private_Water_Supplies
-  Historical_points
-  Planned_roads_Aucheninnes
-  Forestry_Track
-  Farm_Track
-  Historical_Linear_Aucheninness
-  New_Stock_Fence
-  New_Deer_Fence
-  Shallow Ground prep only
-  Individual_Scots_Pine

Management_Types

Descriptio

- Existing Woodland
Grazing
NBL 1100/ha (incl. existing)
NBL Shrubs
Oak nests and MB matrix
Oak nests and SC matrix
Open
SP Oak
Scots Pine
Water
Road Segments

