



## North Highland Forest District **Achormlarie**

View 1  
Grid Ref: NH 733983  
Date: 23 Jan 2015

Visualisation of future  
habitat and species



-  Mixed broadleaves
-  Scots pine
-  Mixed conifers
-  Neighbouring woodland

Perspective prepare using more natural colours (not shown on key)



Scotland's National  
Forest Estate is  
responsibly  
managed to the  
UK Woodland  
Assurance Standard.



© Crown Copyright and database right [2015].  
Ordnance Survey Licence number [100021242].




Viewpoint location





2015



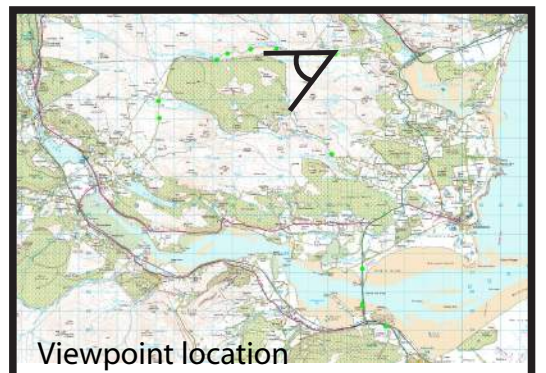

2025



## North Highland Forest District Achormlarie

View 1  
Grid Ref: NH 733983  
Date: 23 Jan 2015

### Visualisation of forest management proposals



Scotland's National  
Forest Estate is  
responsibly  
managed to the  
UK Woodland  
Assurance Standard.







## North Highland Forest District **Achormlarie**

View 4  
Grid Ref: NH 677986  
Date: 23 Jan 2015

Visualisation of future  
habitat and species



-  Mixed broadleaves
-  Scots pine
-  Mixed conifers
-  Neighbouring woodland

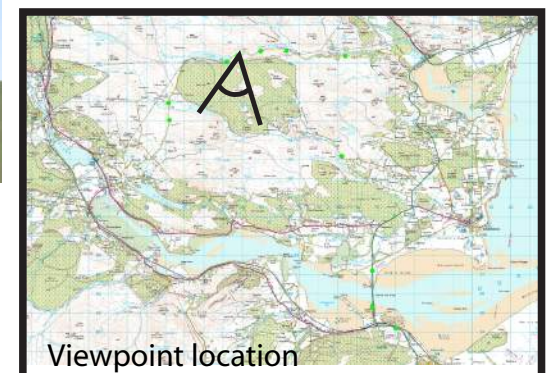
Perspective prepare using more natural colours (not shown on key)



Scotland's National  
Forest Estate is  
responsibly  
managed to the  
UK Woodland  
Assurance Standard.



© Crown Copyright and database right [2015].  
Ordnance Survey Licence number [100021242].



Viewpoint location





## North Highland Forest District **Achormlarie**


View 4  
Grid Ref: NH 677986  
Date: 23 Jan 2015

### Visualisation of forest management proposals

2015



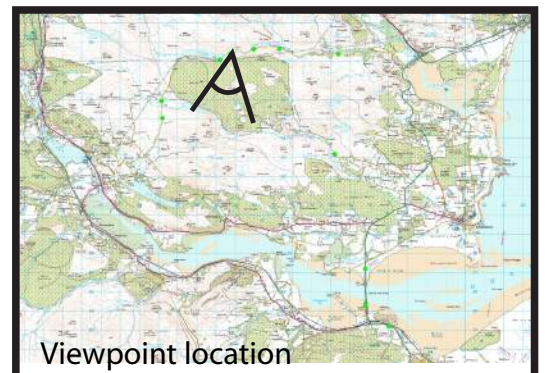
2025



Scotland's National  
Forest Estate is  
responsibly  
managed to the  
UK Woodland  
Assurance Standard.



© Crown Copyright and database right [2015].  
Ordnance Survey Licence number [100021242].









## North Highland Forest District Achormlarie

View 7  
 Grid Ref: NH 642950  
 Date: 23 Jan 2015

Visualisation of future habitat and species



-  Mixed broadleaves
-  Scots pine
-  Mixed conifers
-  Neighbouring woodland

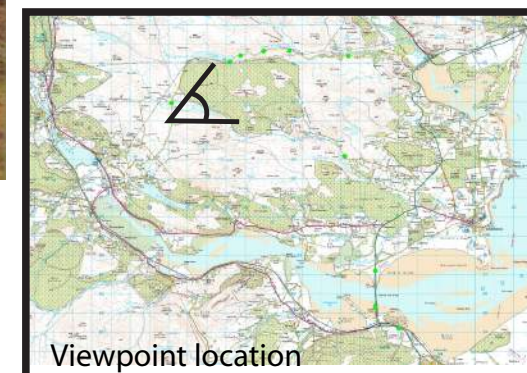
Perspective prepare using more natural colours (not shown on key)



Scotland's National Forest Estate is responsibly managed to the UK Woodland Assurance Standard.



© Crown Copyright and database right [2015].  
 Ordnance Survey Licence number [100021242].



Viewpoint location





## North Highland Forest District **Achormlarie**

View 7  
Grid Ref: NH 642950  
Date: 23 Jan 2015

### Visualisation of forest management proposals

2015



2025

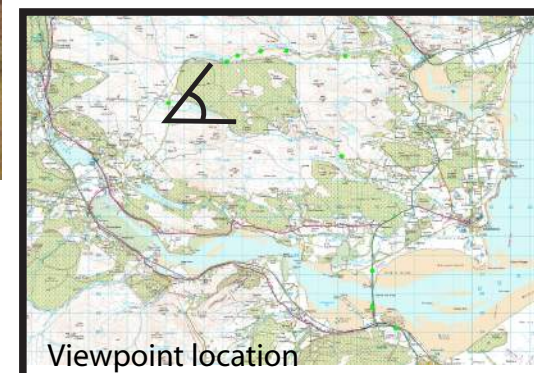


|   |                       |
|---|-----------------------|
|    | Phase 1 2015-19       |
|    | Phase 2 2020-24       |
|    | Phase 3 2025-29       |
|    | Phase 4 2030-34       |
|  | Phase 5 2035-39       |
|  | Phase 6 2040-44       |
|  | Phase 7 2045-49       |
|  | After 2050            |
|  | Long term retention   |
|  | Recently felled       |
|  | Recently planted      |
|  | Neighbouring woodland |

Scotland's National  
Forest Estate is  
responsibly  
managed to the  
UK Woodland  
Assurance Standard.



© Crown Copyright and database right [2015].  
Ordnance Survey Licence number [100021242].







## North Highland Forest District **Achormlarie**


View 8  
Grid Ref: NH 747853  
Date: 23 Jan 2015

### Visualisation of future habitat and species

-  Mixed broadleaves
-  Scots pine
-  Mixed conifers
-  Neighbouring woodland



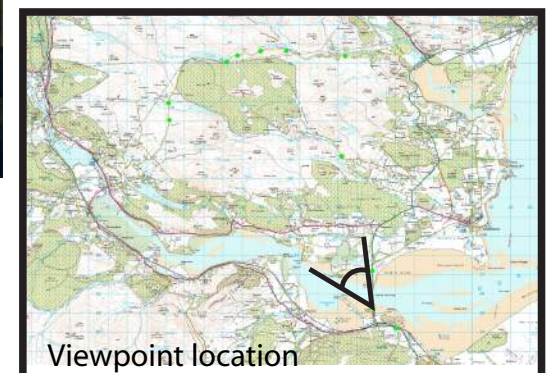
Perspective prepare using more natural colours (not shown on key)



Scotland's National  
Forest Estate is  
responsibly  
managed to the  
UK Woodland  
Assurance Standard.



© Crown Copyright and database right [2015].  
Ordnance Survey Licence number [100021242].







2015



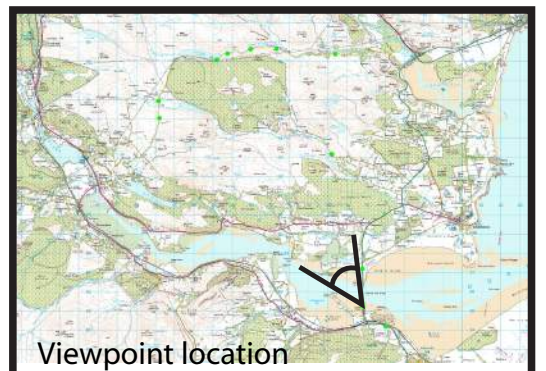

2025



## North Highland Forest District **Achormlarie**

View 8  
Grid Ref: NH 747853  
Date: 23 Jan 2015

### Visualisation of forest management proposals



Scotland's National  
Forest Estate is  
responsibly  
managed to the  
UK Woodland  
Assurance Standard.







## North Highland Forest District Achormlarie

View 11  
 Grid Ref: NH 760841  
 Date: 23 Jan 2015

### Visualisation of future habitat and species

- 
 Mixed broadleaves
- 
 Scots pine
- 
 Mixed conifers
- 
 Neighbouring woodland



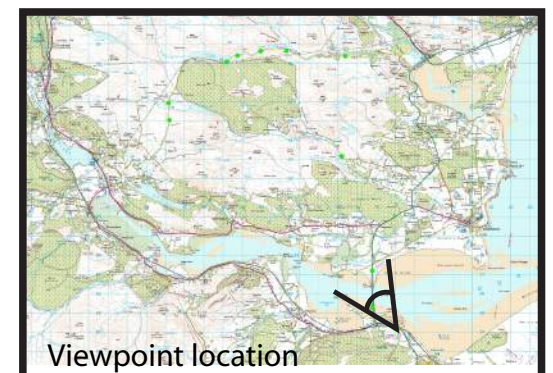
Perspective prepare using more natural colours (not shown on key)



Scotland's National Forest Estate is responsibly managed to the UK Woodland Assurance Standard.



© Crown Copyright and database right [2015].  
 Ordnance Survey Licence number [100021242].







2015



2025



Scotland's National Forest Estate is responsibly managed to the UK Woodland Assurance Standard.











© Crown Copyright and database right [2015].  
Ordnance Survey Licence number [100021242].

# North Highland Forest District Achormlarie

View 11  
 Grid Ref: NH 760841  
 Date: 23 Jan 2015

## Visualisation of forest management proposals

-  Phase 1 2015-19
-  Phase 2 2020-24
-  Phase 3 2025-29
-  Phase 4 2030-34
-  Phase 5 2035-39
-  Phase 6 2040-44
-  Phase 7 2045-49
-  After 2050
-  Long term retention
-  Recently felled
-  Recently planted
-  Neighbouring woodland







## North Highland Forest District **Rogart**

View 1  
Grid Ref: NC 714037  
Date: 11 Dec 2014

### Visualisation of future habitat and species




Mixed  
broadleaves




Scots pine



Mixed conifers



Neighbouring  
woodland



Perspective prepare using more natural colours (not shown on key)



Scotland's National  
Forest Estate is  
responsibly  
managed to the  
UK Woodland  
Assurance Standard.



© Crown Copyright and database right [2014].  
Ordnance Survey Licence number [100021242].



Viewpoint location






## North Highland Forest District **Rogart**

View 1  
Grid Ref: NC 714037  
Date: 5 Dec 2014














### Visualisation of forest management proposals

2015



2025

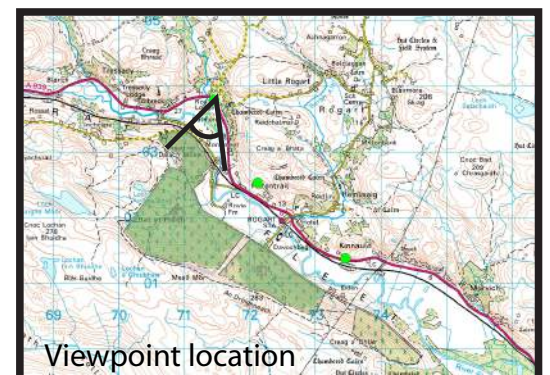


-  Phase 1 2015-19
-  Phase 2 2020-24
-  Phase 3 2025-29
-  Phase 4 2030-34
-  Phase 5 2035-39
-  Phase 6 2040-44
-  Phase 7 2045-49
-  After 2050
-  Long term retention
-  Natural Reserve
-  Recently felled
-  Recently planted
-  Neighbouring woodland

Scotland's National  
Forest Estate is  
responsibly  
managed to the  
UK Woodland  
Assurance Standard.



© Crown Copyright and database right [2014].  
Ordnance Survey Licence number [100021242].








## North Highland Forest District **Rogart**

View 2  
Grid Ref: NC 721025  
Date: 5 Dec 2014

### Visualisation of future habitat and species

-  Mixed broadleaves
-  Scots pine
-  Mixed conifers
-  Neighbouring woodland



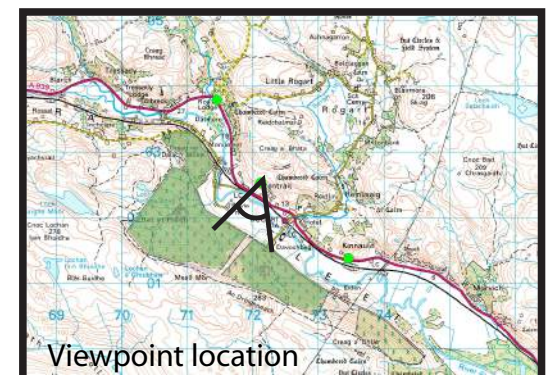
Perspective prepare using more natural colours (not shown on key)



Scotland's National  
Forest Estate is  
responsibly  
managed to the  
UK Woodland  
Assurance Standard.



© Crown Copyright and database right [2014].  
Ordnance Survey Licence number [100021242].







## North Highland Forest District **Rogart**

View 2  
Grid Ref: NC 721025  
Date: 5 Dec 2014

### Visualisation of forest management proposals

2015



2025



Scotland's National  
Forest Estate is  
responsibly  
managed to the  
UK Woodland  
Assurance Standard.



© Crown Copyright and database right [2014].  
Ordnance Survey Licence number [100021242].







## North Highland Forest District **Rogart**

View 3  
Grid Ref: NC 734013  
Date: 5 Dec 2014

### Visualisation of future habitat and species

-  Mixed broadleaves
-  Scots pine
-  Mixed conifers
-  Neighbouring woodland



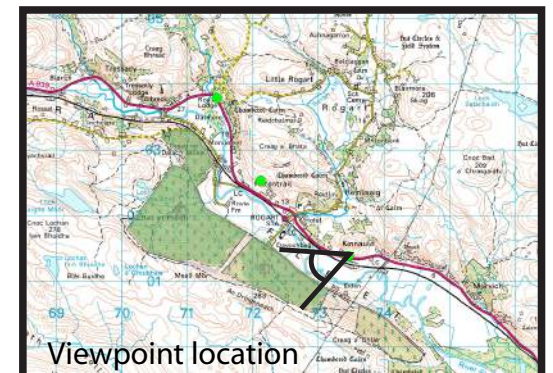
Perspective prepare using more natural colours (not shown on key)



Scotland's National  
Forest Estate is  
responsibly  
managed to the  
UK Woodland  
Assurance Standard.



© Crown Copyright and database right [2014].  
Ordnance Survey Licence number [100021242].




Viewpoint location





2015
















2025



## North Highland Forest District Rogart

View 3  
Grid Ref: NC 734013  
Date: 5 Dec 2014

### Visualisation of forest management proposals

-  Phase 1 2015-19
-  Phase 2 2020-24
-  Phase 3 2025-29
-  Phase 4 2030-34
-  Phase 5 2035-39
-  Phase 6 2040-44
-  Phase 7 2045-49
-  After 2050
-  Long term retention
-  Natural Reserve
-  Recently felled
-  Recently planted
-  Neighbouring woodland

Scotland's National  
Forest Estate is  
responsibly  
managed to the  
UK Woodland  
Assurance Standard.



© Crown Copyright and database right [2014].  
Ordnance Survey Licence number [100021242].

