




## North Highland Forest District Easter Ross

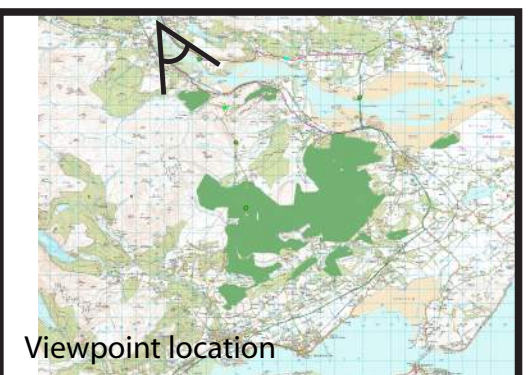
View Struie and Dounie  
Grid Ref: NH 607916  
Date: 27 Nov 2013

### Visualisation of future habitat and species



-  Norway spruce
-  Scots pine
-  Larch
-  Mixed conifers
-  Birch
-  Mixed broadleaves
-  Neighbouring woodland
- 

Perspective prepare using more natural colours (not shown on key)



Viewpoint location





## North Highland Forest District Easter Ross

View Struie and Dounie  
Grid Ref: NH 607916  
Date: 27 Nov 2013














### Visualisation of forest management proposals

2014



2024



-  Phase 1 2014-18
-  Phase 2 2019-23
-  Phase 3 2024-28
-  Phase 4 2029-33
-  Phase 5 2034-38
-  Phase 6 2039-43
-  After 2049
-  Long term retention
-  Natural Reserve
-  Low impact silviculture
-  Recently felled
-  Recently planted
-  Neighbouring woodland



Viewpoint location













## North Highland Forest District Easter Ross


View : Cemetery Creich  
Grid Ref: NH 635892  
Date: 27 Nov 2013

### Visualisation of future habitat and species

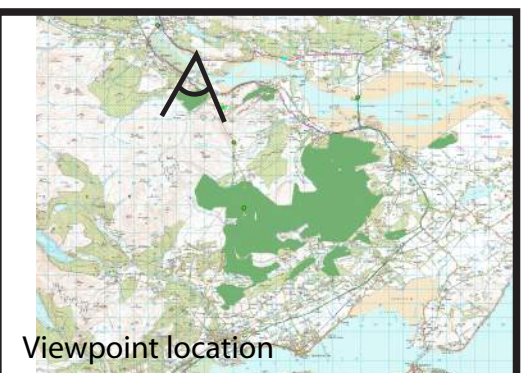
-  Norway spruce
-  Scots pine
-  Larch
-  Mixed conifers
-  Birch
-  Mixed broadleaves
-  Neighbouring woodland



Perspective prepare using more natural colours (not shown on key)



© Crown Copyright and database right [2013].  
Ordnance Survey Licence number [100021242].



Viewpoint location





2014



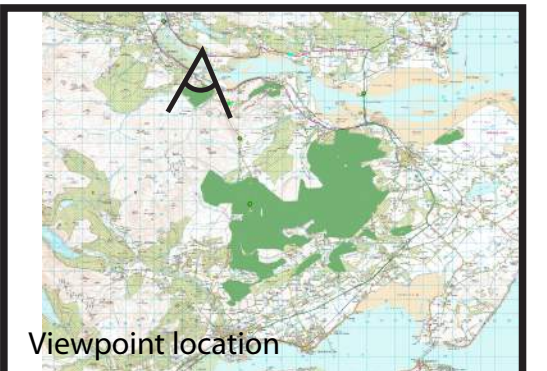

2024



## North Highland Forest District Easter Ross

View : Cemetery Creich  
Grid Ref: NH 635892  
Date: 27 Nov 2013

### Visualisation of forest management proposals








## North Highland Forest District Easter Ross

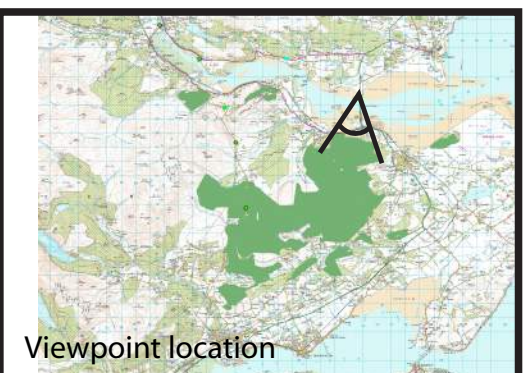

View : Dornoch Bridge  
 Grid Ref: NH 747865  
 Date: 28 Nov 2013

### Visualisation of future habitat and species

-  Norway spruce
-  Scots pine
-  Larch
-  Mixed conifers
-  Birch
-  Mixed broadleaves
-  Neighbouring woodland



Perspective prepare using more natural colours (not shown on key)




















**North Highland  
Forest District  
Easter Ross**

View : Dornoch Bridge  
 Grid Ref: NH 747865  
 Date: 28 Nov 2013

Visualisation of forest  
management proposals

2014



-  Phase 1 2014-18
-  Phase 2 2019-23
-  Phase 3 2024-28
-  Phase 4 2029-33
-  Phase 5 2034-38
-  Phase 6 2039-43
-  After 2049
-  Long term retention
-  Natural Reserve
-  Low impact silviculture
-  Recently felled
-  Recently planted
-  Neighbouring woodland

2024



© Crown Copyright and database right [2013].  
 Ordnance Survey Licence number [100021242].

Viewpoint location






## North Highland Forest District Easter Ross

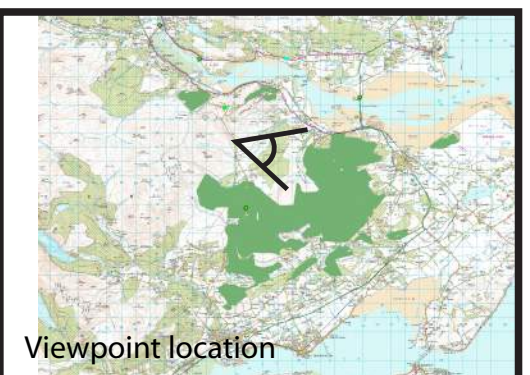
View : Struie viewpoint  
Grid Ref: NH 660787  
Date: 27 Nov 2013

### Visualisation of future habitat and species



-  Norway spruce
-  Scots pine
-  Larch
-  Mixed conifers
-  Birch
-  Mixed broadleaves
-  Neighbouring woodland

Perspective prepare using more natural colours (not shown on key)



Viewpoint location





**North Highland Forest District**

**Easter Ross**

View : Struie viewpoint


Grid Ref: NH 660787


Date: 27 Nov 2013


2014





Visualisation of forest management proposals


 Phase 1 2014-18


 Phase 2 2019-23


 Phase 3 2024-28


 Phase 4 2029-33


 Phase 5 2034-38


 Phase 6 2039-43


 After 2049


 Long term retention

 Natural Reserve


 Low impact silviculture

 Recently felled

 Recently planted

 Neighbouring woodland

2024

Viewpoint location









## North Highland Forest District Easter Ross

View : B9176 viewpoint  
Grid Ref: NH 652858  
Date: 28 Nov 2013

### Visualisation of future habitat and species

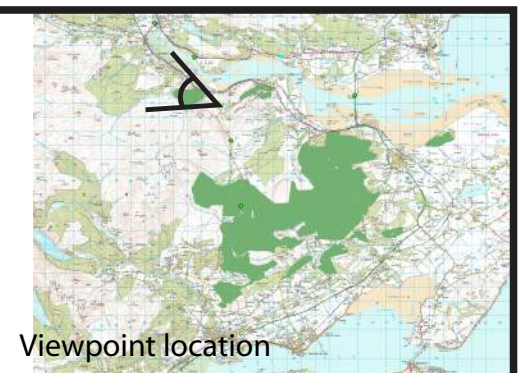
-  Norway spruce
-  Scots pine
-  Larch
-  Mixed conifers
-  Birch
-  Mixed broadleaves
-  Neighbouring woodland



Perspective prepare using more natural colours (not shown on key)



© Crown Copyright and database right [2013].  
Ordnance Survey Licence number [100021242].



Viewpoint location





2014



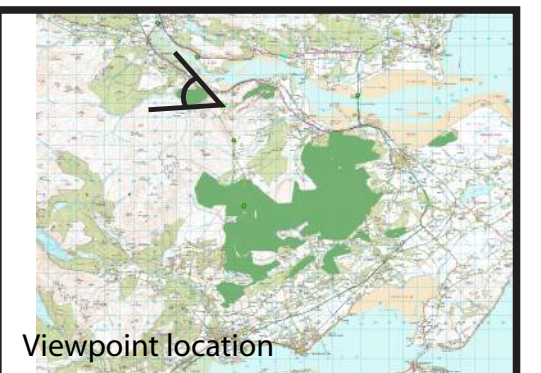

2024



## North Highland Forest District Easter Ross

View : B9176 viewpoint  
 Grid Ref: NH 652858  
 Date: 28 Nov 2013

### Visualisation of forest management proposals






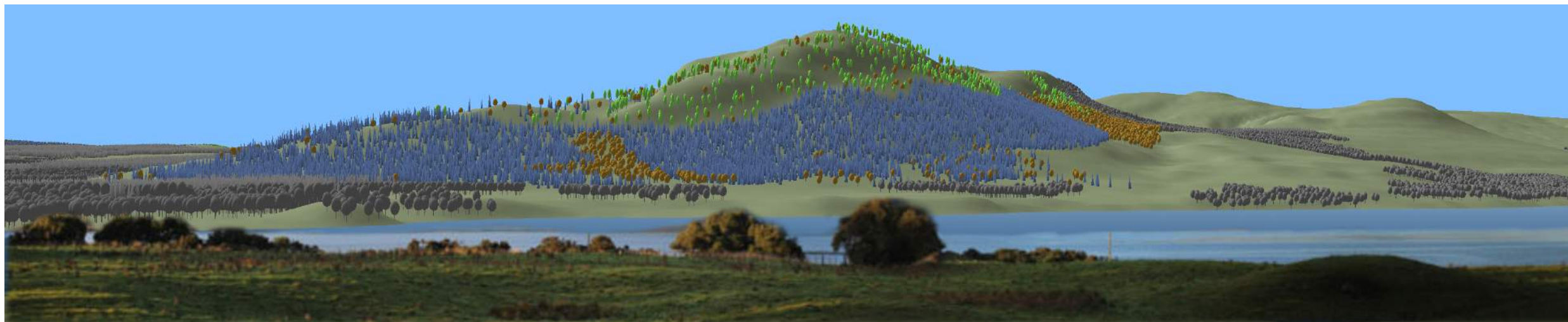


## North Highland Forest District Easter Ross

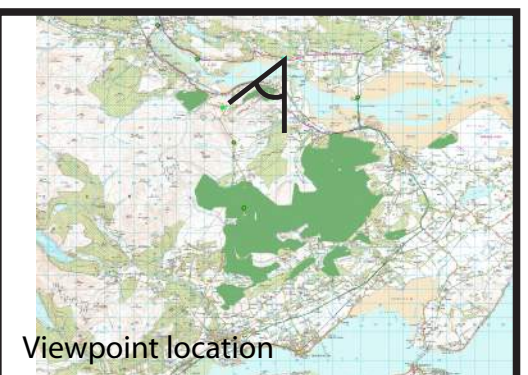

View : Dounie  
Grid Ref: NH 652858  
Date: 27 Nov 2013

### Visualisation of future habitat and species

-  Norway spruce
-  Scots pine
-  Larch
-  Mixed conifers
-  Birch
-  Mixed broadleaves
-  Neighbouring woodland



Perspective prepare using more natural colours (not shown on key)




Viewpoint location

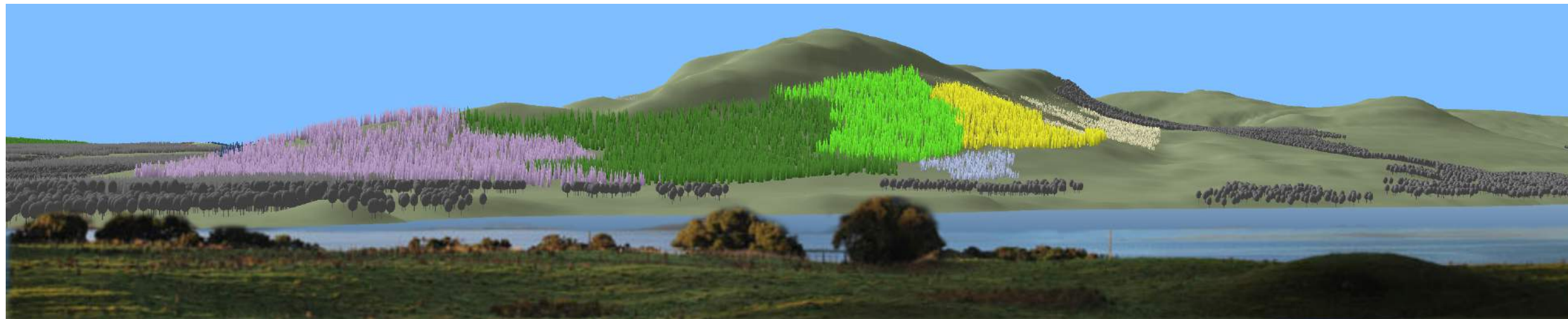




2014



2024



## North Highland Forest District Easter Ross

View : Dounie  
Grid Ref: NH 652858  
Date: 27 Nov 2013

### Visualisation of forest management proposals

