



Forestry and  
Land Scotland  
Coilltearachd agus  
Fearann Alba

Reproduced by permission of Ordnance Survey on behalf of HMSO.  
© Crown copyright and database right [2019]. All rights reserved.  
Ordnance Survey Licence number [100024925]

Copyright Getmapping plc

## South Region Glenscorrodale

View Approach from south west

Grid Ref: NR 96153 27666

Date: March 2020






### Visualisation of Felling proposals

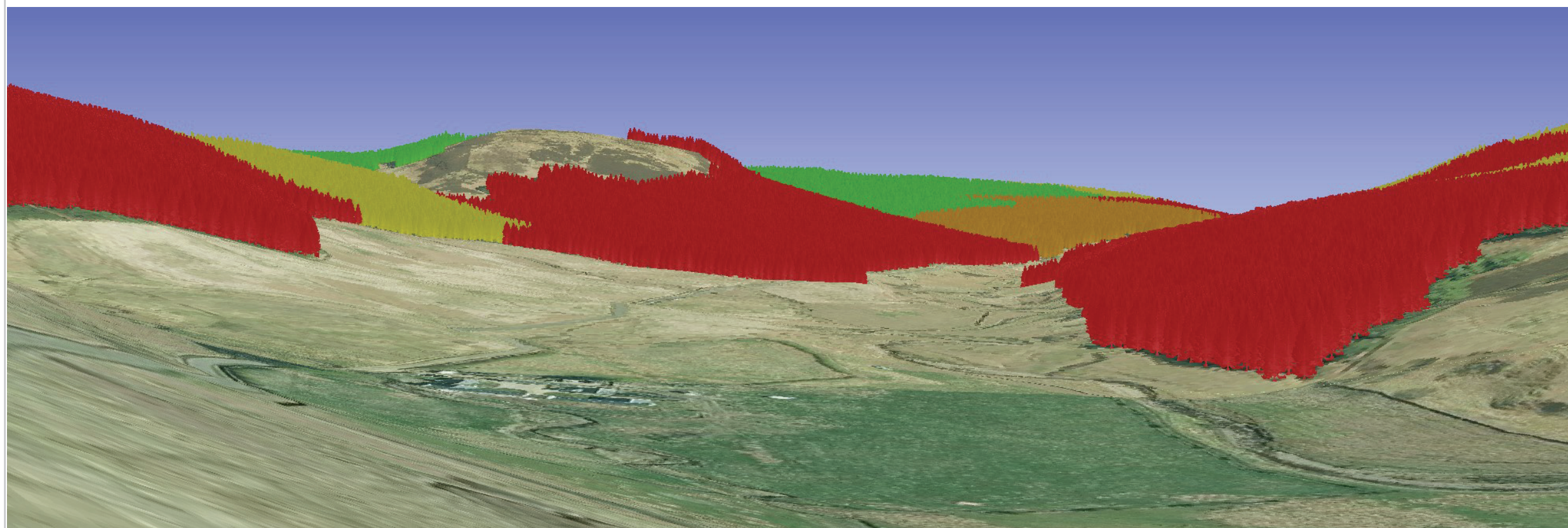
Visualisation year

**Photograph 2019**

**Felling 2020**

Felling Phases have a rolling 5 year period and  
for visualisations start on the date shown above.

-  Phase 5: between 20 and 24 years
-  Phase 4: between 15 and 19 years
-  Phase 3: between 10 and 14 years
-  Phase 2: between 5 and 9 years
-  Phase 1: < 5 years



Scotland's National  
Forest Estate is  
responsibly  
managed to the  
UK Woodland  
Assurance Standard.

