







## North Highland Forest District Lael


View 1  
 Grid Ref: NH 228766  
 Date: 31 OCT 2012

### Visualisation of future habitat and species

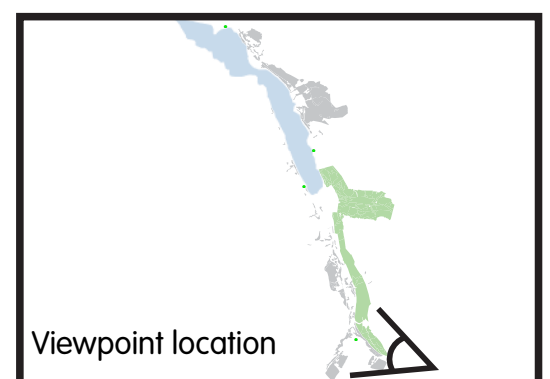
- 
 Norway spruce
- 
 Mixed conifers
- 
 Mixed broadleaves
- 
 Neighbouring woodland



Perspective drawn using more natural colours (not shown on key)



© Crown Copyright and database right [2012].  
 Ordnance Survey Licence number [100021242].






















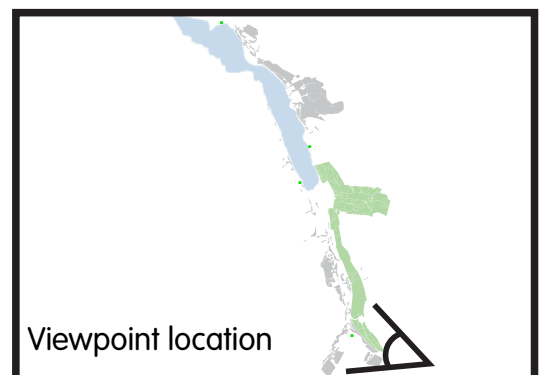
## North Highland Forest District Lael

View 1  
 Grid Ref: NH 228766  
 Date: 31 OCT 2012

### Visualisation of forest management proposals



-  Phase 1 2012-16
-  Phase 2 2017-21
-  Phase 3 2022-26
-  Phase 4 2027-31
-  Phase 5 2032-36
-  Phase 6 2037-41
-  Phase 7 2042-46
-  After 2047
-  Natural Reserve
-  Long term retention
-  Low impact silviculture
-  Recently felled
-  Recently planted











## North Highland Forest District Lael

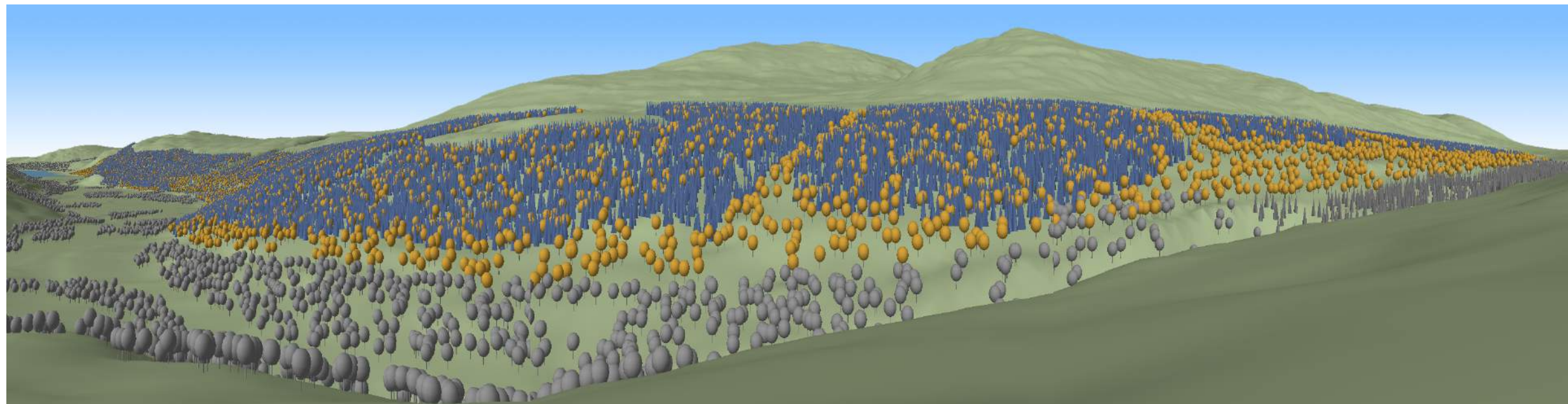
View 2

Grid Ref: NH 195784

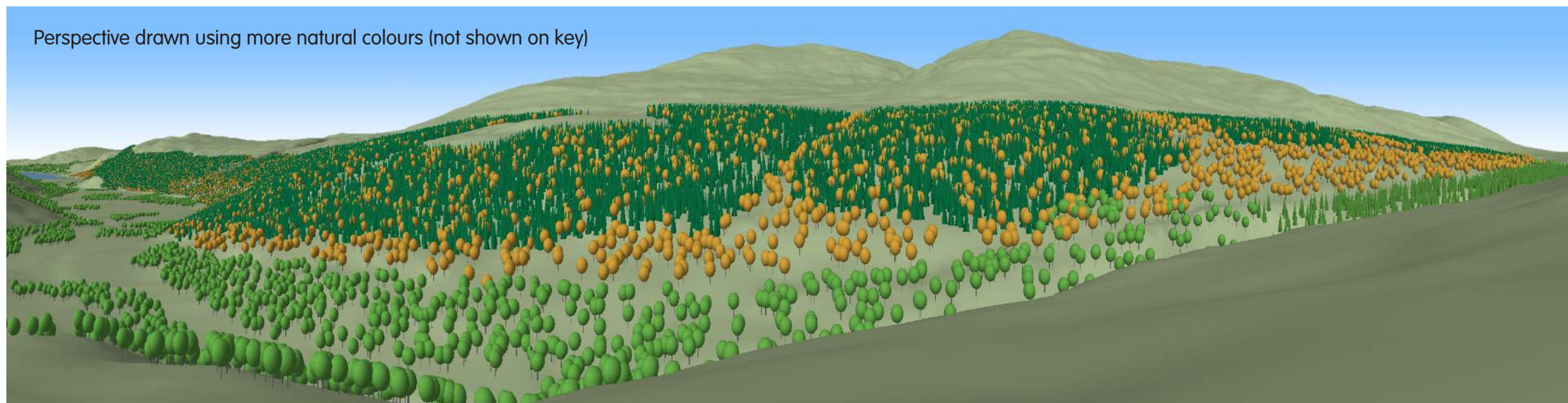
Date: 31 OCT 2012

### Visualisation of future habitat and species

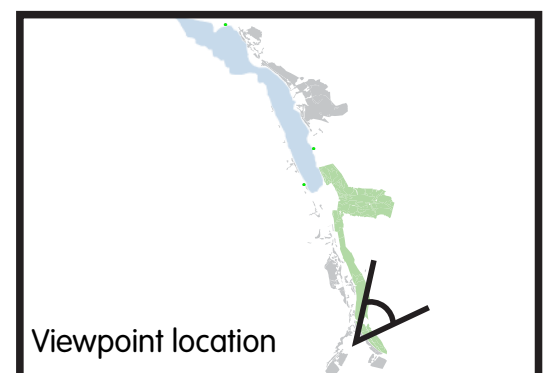
-  Norway spruce
-  Mixed conifers
-  Mixed broadleaves
-  Neighbouring woodland



Perspective drawn using more natural colours (not shown on key)



© Crown Copyright and database right [2012].  
Ordnance Survey Licence number [100021242].



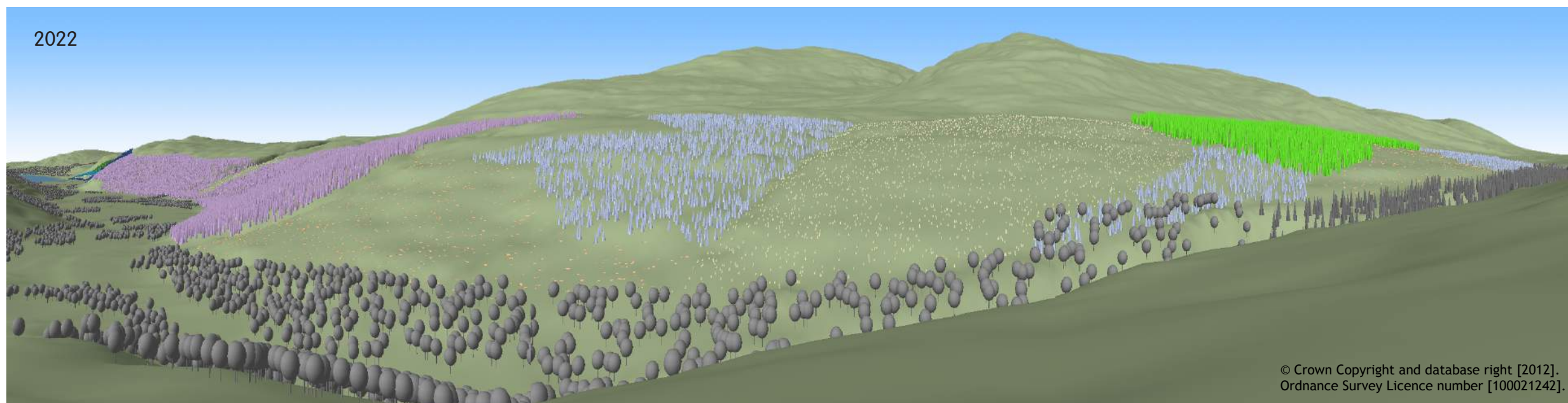
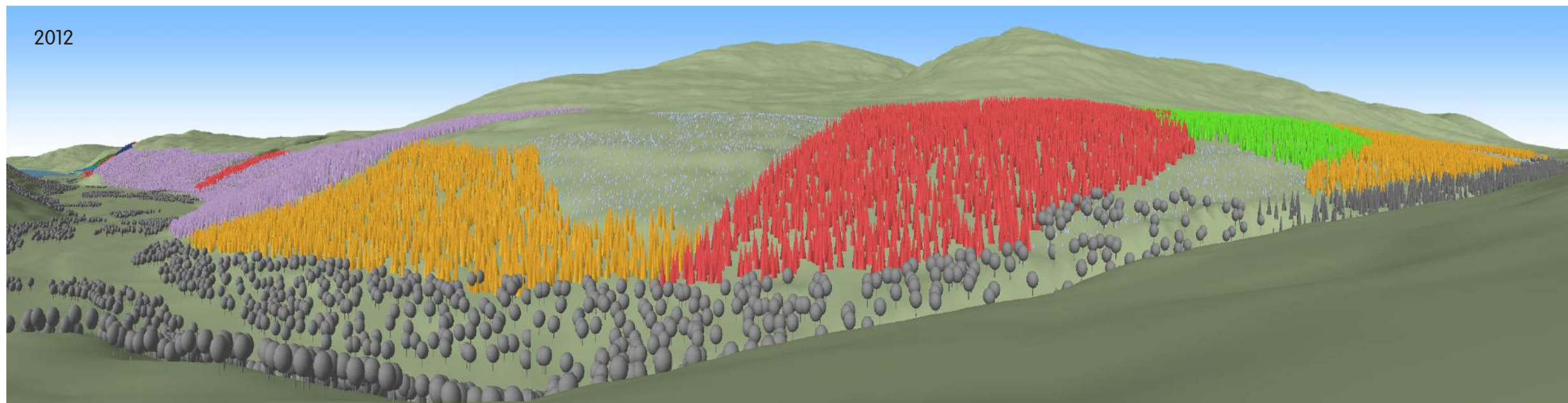


















## North Highland Forest District **Lael**

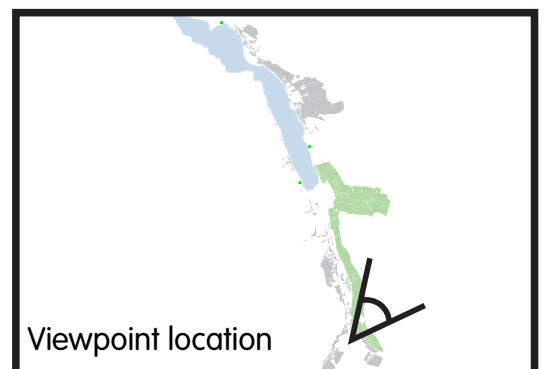
View 2  
Grid Ref: NH 195784  
Date: 30 OCT 2012

### Visualisation of forest management proposals



-  Phase 1 2012-16
-  Phase 2 2017-21
-  Phase 3 2022-26
-  Phase 4 2027-31
-  Phase 5 2032-36
-  Phase 6 2037-41
-  Phase 7 2042-46
-  After 2047
-  Natural Reserve
-  Long term retention
-  Low impact silviculture
-  Recently felled
-  Recently planted
-  Neighbouring woodland

© Crown Copyright and database right [2012].  
Ordnance Survey Licence number [100021242].









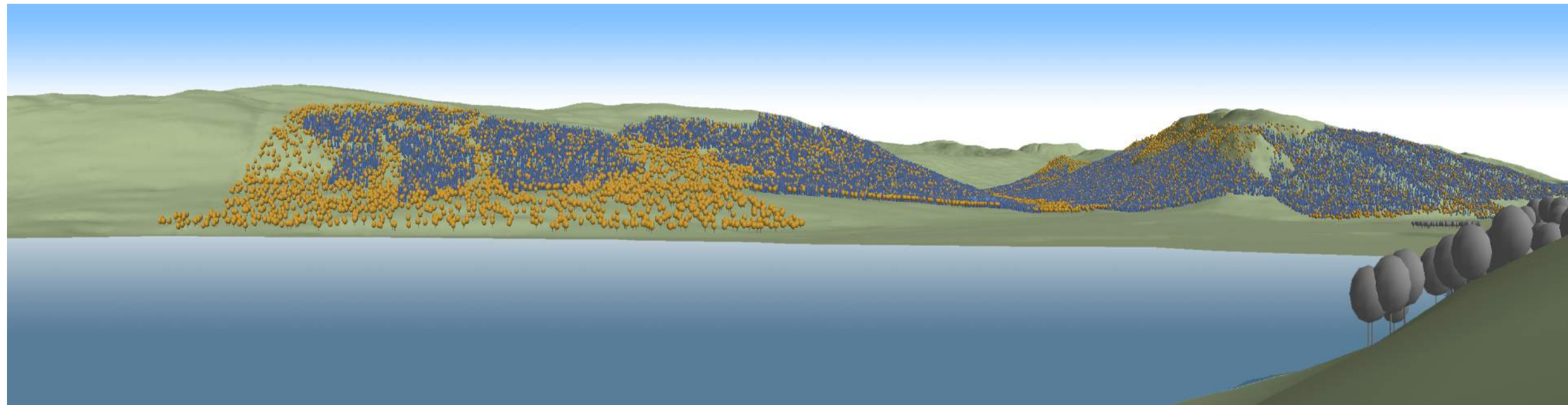


## North Highland Forest District **Lael**

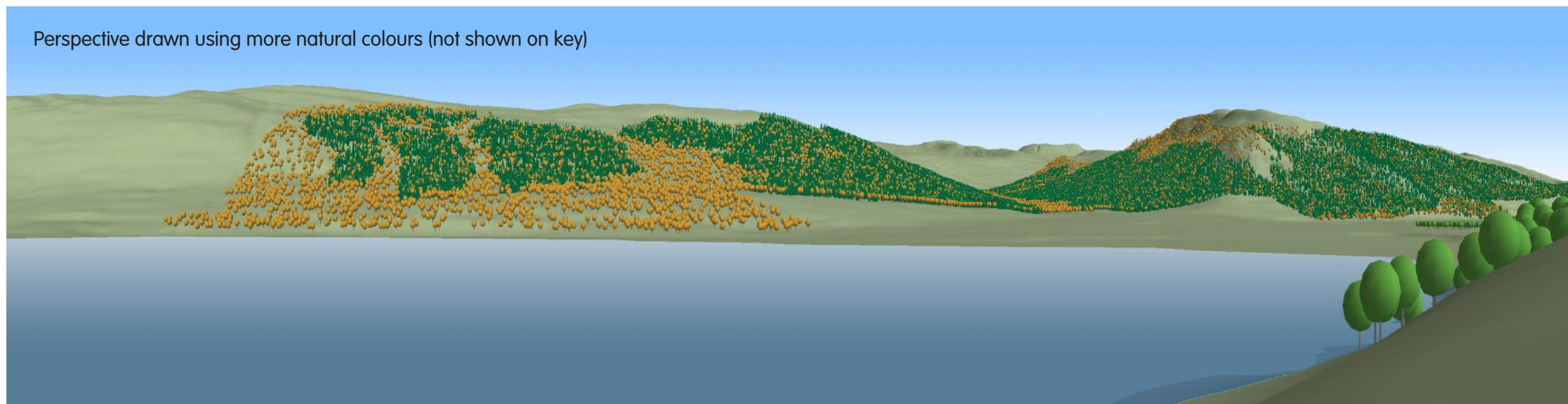
View 3  
Grid Ref: NH 169860  
Date: 31 OCT 2012

### Visualisation of future habitat and species

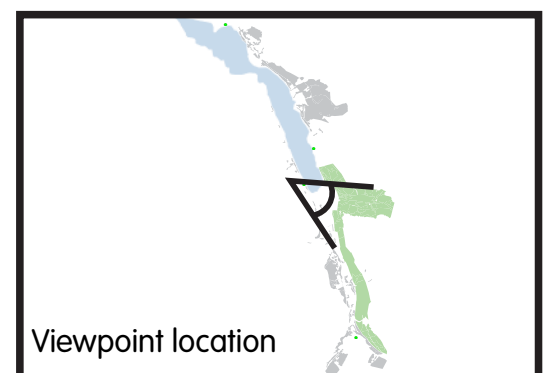
-  Norway spruce
-  Mixed conifers
-  Mixed broadleaves
-  Neighbouring woodland



Perspective drawn using more natural colours (not shown on key)



© Crown Copyright and database right [2012].  
Ordnance Survey Licence number [100021242].



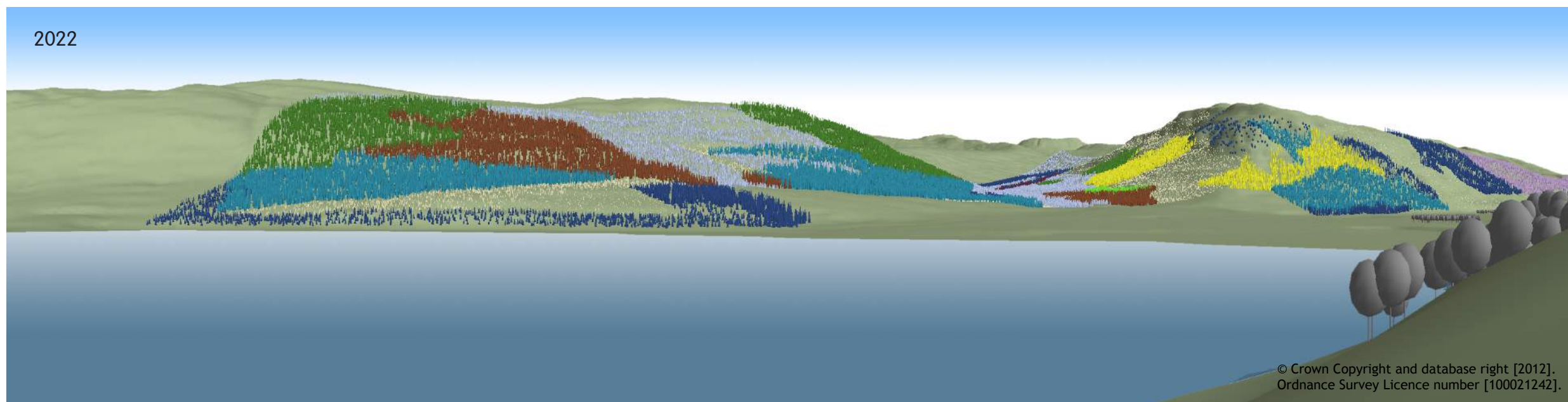
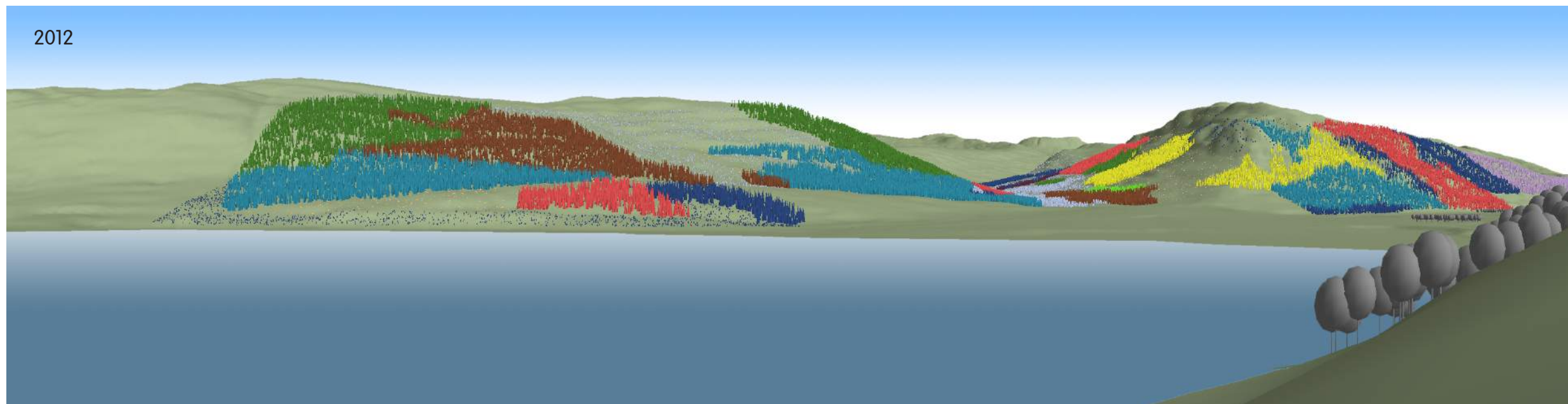


















## North Highland Forest District **Lael**

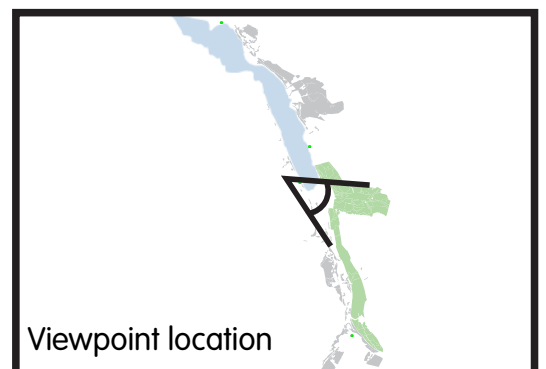
View 3  
 Grid Ref: NH 169860  
 Date: 30 OCT 2012

### Visualisation of forest management proposals



-  Phase 1 2012-16
-  Phase 2 2017-21
-  Phase 3 2022-26
-  Phase 4 2027-31
-  Phase 5 2032-36
-  Phase 6 2037-41
-  Phase 7 2042-46
-  After 2047
-  Natural Reserve
-  Long term retention
-  Low impact silviculture
-  Recently felled
-  Recently planted
-  Neighbouring woodland

© Crown Copyright and database right [2012].  
 Ordnance Survey Licence number [100021242].











## North Highland Forest District Lael

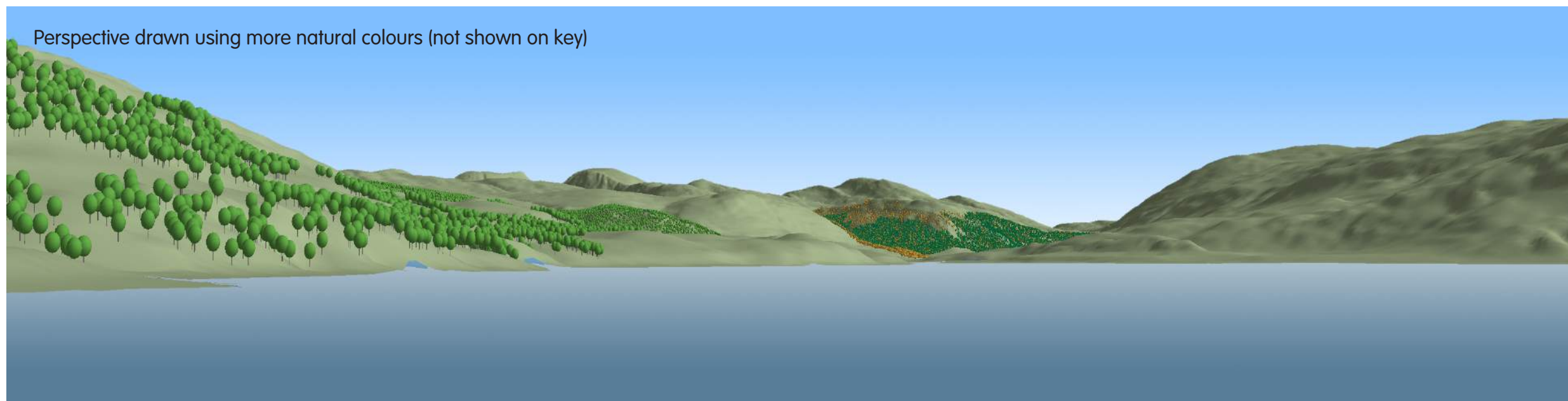
View 4  
Grid Ref: NH 130940  
Date: 31 OCT 2012

### Visualisation of future habitat and species

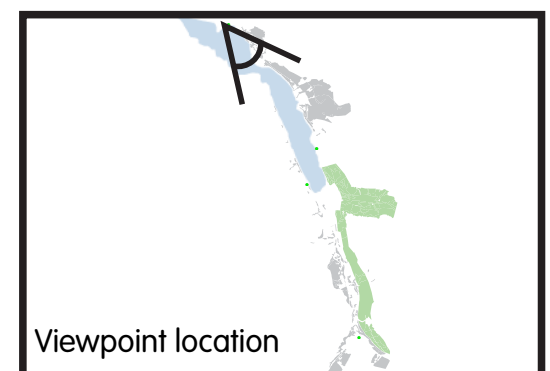
-  Norway spruce
-  Mixed conifers
-  Mixed broadleaves
-  Neighbouring woodland



Perspective drawn using more natural colours (not shown on key)



© Crown Copyright and database right [2012].  
Ordnance Survey Licence number [100021242].



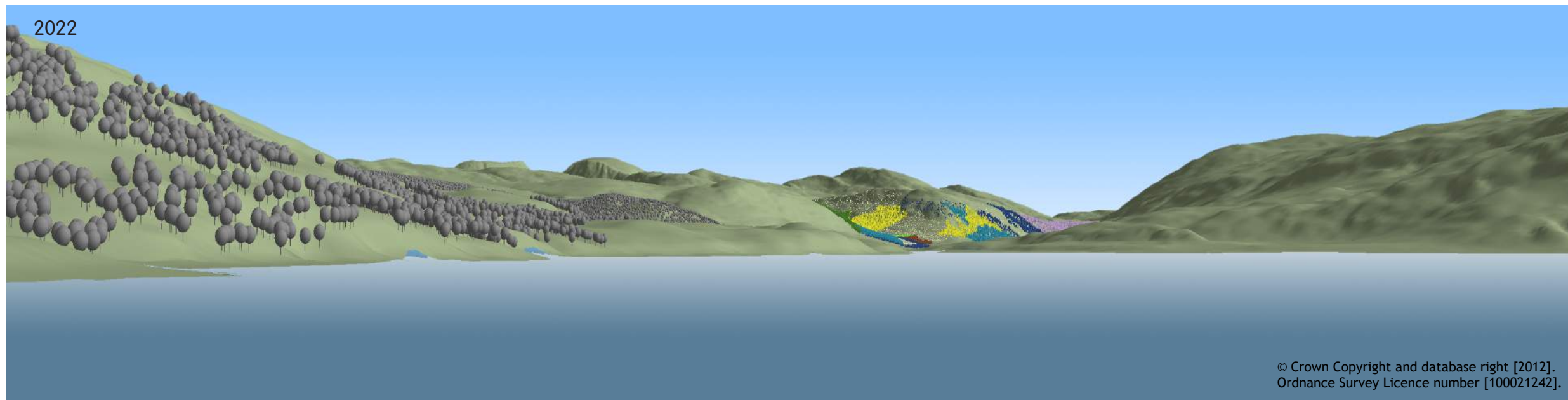




2012



2022

















## North Highland Forest District Lael

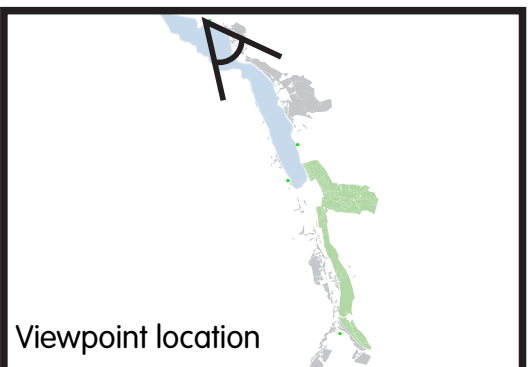
View 4

Grid Ref: NH 130940

Date: 30 OCT 2012

### Visualisation of forest management proposals

-  Phase 1 2012-16
-  Phase 2 2017-21
-  Phase 3 2022-26
-  Phase 4 2027-31
-  Phase 5 2032-36
-  Phase 6 2037-41
-  Phase 7 2042-46
-  After 2047
-  Natural Reserve
-  Long term retention
-  Low impact silviculture
-  Recently felled
-  Recently planted
-  Neighbouring woodland











## North Highland Forest District **Lael**


View 5  
 Grid Ref: NH 174878  
 Date: 31 OCT 2012

### Visualisation of future habitat and species

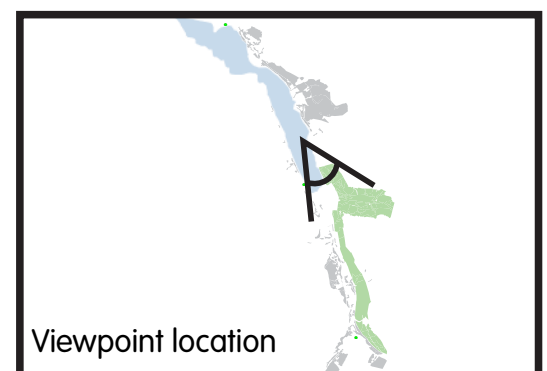
- 
 Norway spruce
- 
 Mixed conifers
- 
 Mixed broadleaves
- 
 Neighbouring woodland



Perspective drawn using more natural colours (not shown on key)




© Crown Copyright and database right [2012].  
 Ordnance Survey Licence number [100021242].








2012



2022



# North Highland Forest District Lael

View 5  
Grid Ref: NH 174878  
Date: 30 OCT 2012

## Visualisation of forest management proposals

- Phase 1 2012-16
- Phase 2 2017-21
- Phase 3 2022-26
- Phase 4 2027-31
- Phase 5 2032-36
- Phase 6 2037-41
- Phase 7 2042-46
- After 2047
- Natural Reserve
- Long term retention
- Low impact silviculture
- Recently felled
- Recently planted
- Neighbouring woodland

