

# FGS Statistics Summary - Clearing Round 123 (30/01/2026) Scotland Totals

Table 1 - Submitted Options

FGS Option	Number Submitted	Total Value (£)	Area (ha)	Average (£/ha)
Woodland Creation	3,699	£439,045,594	111,262	£3,946
Agroforestry	11	£145,783	35	£4,150
WIG Planning	1,240	£4,662,034	0	£0
WIG RR	1,543	£19,143,689	44,529	£430
WIG Habitat and Species/LISS	167	£10,929,041	0	£0
WIG WIAT	72	£4,616,218	0	£0
SMF Native Woodlands/LISS	142	£7,537,878	0	£0
SMF Species Control	181	£4,951,274	0	£0
SMF Public Access/WIAT	55	£350,511	0	£0
SMF Rural Access	47	£829,278	0	£0
Harvesting & Processing	370	£9,306,998	0	£0
Forest Infrastructure	110	£2,490,034	0	£0
Tree Health	408	£3,124,557	0	£0
Forestry Cooperation	41	£360,335	0	£0
Total Submitted	8,086	£507,493,224	155,826	£609

Table 2 - Approved Options

FGS Option	Number Submitted	Total Value (£)	Area (ha)	Average (£/ha)
Woodland Creation	3,421	£401,641,067	101,920	£3,941
Agroforestry	8	£62,091	19	£3,338
WIG Planning	1,179	£4,466,271	0	£0
WIG RR	1,496	£18,474,170	42,955	£430
WIG Habitat and Species/LISS	157	£9,635,097	0	£0
WIG WIAT	69	£4,382,384	0	£0
SMF Native Woodlands/LISS	130	£7,224,940	0	£0
SMF Species Control	169	£4,722,363	0	£0
SMF Public Access/WIAT	53	£338,288	0	£0
SMF Rural Access	44	£750,236	0	£0
Harvesting & Processing	325	£7,571,785	0	£0
Forest Infrastructure	104	£2,392,290	0	£0
Tree Health	392	£3,016,295	0	£0
Forestry Cooperation	40	£350,335	0	£0
Total Approved	7,587	£465,027,612	144,894	£551

Table 3 - Approved Woodland Creation Options by Woodland Type

WC Woodland Type	Number Submitted	Total Value (£)	Area (ha)	Woodland Type % of total	Average (£/ha)
Broadleaves	275	£26,829,181	3,143	3 %	£8,535
Conifer	814	£174,045,731	42,432	42 %	£4,102
Diverse Conifer	335	£37,375,434	7,016	7 %	£5,327
Native Broadleaves	964	£75,509,631	15,235	15 %	£4,956
Native Broadleaves in Northern and Western Isles	85	£1,350,824	119	0 %	£11,373
Native Low Density	171	£2,141,025	1,376	1 %	£1,556
Native Scots Pine	178	£37,887,082	9,266	9 %	£4,089
Native Upland Birch	269	£34,995,273	10,246	10 %	£3,416
Nat Regen	107	£5,916,273	12,405	12 %	£477
Small or Farm Woodlands	223	£5,590,612	681	1 %	£8,205
Agroforestry	8	£62,091	19	0 %	£3,338
Total Approved	3,429	£401,703,158	101,939	100 %	£5,034
CSGN (subset of total)	1,190	£142,934,903	27,205	-	£5,254

**Table 4 - Approved Woodland Creation Options by Conservancy (ha)**

Woodland Type	Highland and Islands	Grampian	Perth and Argyll	Central Scotland	South Scotland	Grand Total
Broadleaves	289	224	1,216	855	558	3,143
Conifer	1,258	3,295	10,413	6,889	20,575	42,432
Diverse Conifer	1,046	1,640	1,770	738	1,822	7,016
Native Broadleaves	4,190	996	5,554	1,556	2,939	15,235
Native Broadleaves in Northern and Western Isles	104	0	15	0	0	119
Native Low Density	556	48	485	12	276	1,376
Native Scots Pine	5,610	1,377	2,279	0	0	9,266
Native Upland Birch	6,715	167	2,637	364	362	10,246
Nat Regen	9,062	3,208	135	0	0	12,405
Small or Farm Woodlands	32	116	138	155	240	681
Agroforestry	0	5	2	11	1	19
<b>Total</b>	<b>28,863</b>	<b>11,078</b>	<b>24,644</b>	<b>10,580</b>	<b>26,775</b>	<b>101,939</b>
<i>CSGN (Subset of total)</i>	<i>2,195</i>	<i>764</i>	<i>7,565</i>	<i>10,430</i>	<i>6,251</i>	<i>27,205</i>

**Table 5a - Submitted, but not yet approved, Woodland Creation Options by Claim Year (ha)**

Woodland Type	Area 2015 - 2019 (ha)	Area 2020 (ha)	Area 2021 (ha)	Area 2022 (ha)	Area 2023 (ha)	Area 2024 (ha)	Area 2025 (ha)	Area 2026 (ha)	Area 2027 (ha)	Area 2028+ (ha)	Total Area (ha)
Broadleaves	0	0	0	3	12	80	16	17	5	0	134
Conifer	0	0	526	267	190	92	1,576	715	553	0	3,919
Diverse Conifer	0	0	0	71	20	54	110	218	19	0	492
Native Broadleaves	0	0	90	75	52	168	495	695	168	1	1,745
Native Broadleaves in Northern and Western Isles	0	0	0	4	0	0	1	3	0	0	8
Native Low Density	0	0	26	34	10	15	46	55	74	0	261
Native Scots Pine	0	0	0	0	104	22	49	333	42	0	551
Native Upland Birch	0	0	28	0	162	33	191	733	346	0	1,492
Nat Regen	0	0	0	0	0	15	0	110	0	559	683
Small or Farm Woodlands	0	1	2	11	10	3	9	22	0	0	57
Agroforestry	0	0	5	0	0	1	0	11	0	0	17
<b>Sum:</b>	<b>0</b>	<b>1</b>	<b>677</b>	<b>465</b>	<b>561</b>	<b>481</b>	<b>2,493</b>	<b>2,911</b>	<b>1,209</b>	<b>560</b>	<b>9,358</b>
<i>CSGN (Subset of total)</i>	<i>0</i>	<i>0</i>	<i>113</i>	<i>105</i>	<i>8</i>	<i>108</i>	<i>1,564</i>	<i>2,072</i>	<i>661</i>	<i>2,734</i>	<i>4,633</i>

**Table 5b - Approved Woodland Creation Options by Claim Year (ha)**

Woodland Type	Area 2015 - 2017 (ha)	Area 2018 (ha)	Area 2019 (ha)	Area 2020 (ha)	Area 2021 (ha)	Area 2022 (ha)	Area 2023 (ha)	Area 2024 (ha)	Area 2025 (ha)	Area 2026 (ha)	Area 2027 (ha)	Area 2028+ (ha)	Total Area (ha)
Broadleaves	479	210	373	316	311	297	578	275	228	76	0	0	3,143
Conifer	5,400	5,182	5,040	6,353	4,934	4,043	4,564	3,514	2,674	727	0	0	42,432
Diverse Conifer	641	1,005	726	669	472	985	824	831	592	122	148	0	7,016
Native Broadleaves	958	1,560	1,310	1,529	1,667	1,296	2,259	1,665	1,945	510	536	0	15,235
Native Broadleaves in Northern and Western Isles	9	5	16	19	13	10	15	13	14	4	0	0	119
Native Low Density	52	199	101	103	95	185	286	128	132	47	49	0	1,376
Native Scots Pine	802	1,227	623	591	477	425	2,097	1,038	1,474	360	154	0	9,266
Native Upland Birch	591	824	826	1,144	1,164	571	1,793	1,378	903	656	397	0	10,246
Nat Regen	514	0	284	209	410	281	432	825	528	2,008	1,993	4,921	12,405
Small or Farm Woodlands	210	96	89	65	86	25	49	33	21	8	0	0	681
Agroforestry	0	0	0	0	2	11	2	1	1	3	0	0	19
Sum:	9,656	10,306	9,388	11,000	9,630	8,128	12,899	9,702	8,511	4,520	3,277	4,921	101,939
CSGN (Subset of total)	2,209	2,743	1,659	1,633	1,863	1,572	2,343	3,918	5,605	2,375	1,284	0	27,205

**Table 6a - Pre-submitted Woodland Creation Options by Conservancy (ha) - 2025**

	Highland and Islands	Grampian	Perth and Argyll	Central Scotland	South Scotland	Total
Conifer / Diverse Conifer	0	196	300	150	600	1,246
Native & Other	85	262	800	115	200	1,462
Total	85	458	1,100	265	800	2,708

**Table 6b - Pre-submitted Woodland Creation Options by Conservancy (ha) - 2026**

	Highland and Islands	Grampian	Perth and Argyll	Central Scotland	South Scotland	Total
Conifer / Diverse Conifer	220	2,389	300	1,094	1,500	5,503
Native & Other	930	1,325	1,200	1,122	400	4,977
Total	1,150	3,713	1,500	2,216	1,900	10,479

**Table 6c - Pre-submitted Woodland Creation Options by Conservancy (ha) - 2027**

	Highland and Islands	Grampian	Perth and Argyll	Central Scotland	South Scotland	Total
Conifer / Diverse Conifer		600	300	165	250	1,315
Native & Other	7	500	2,000	137	800	3,444
Total	7	1,100	2,300	302	1,050	4,759

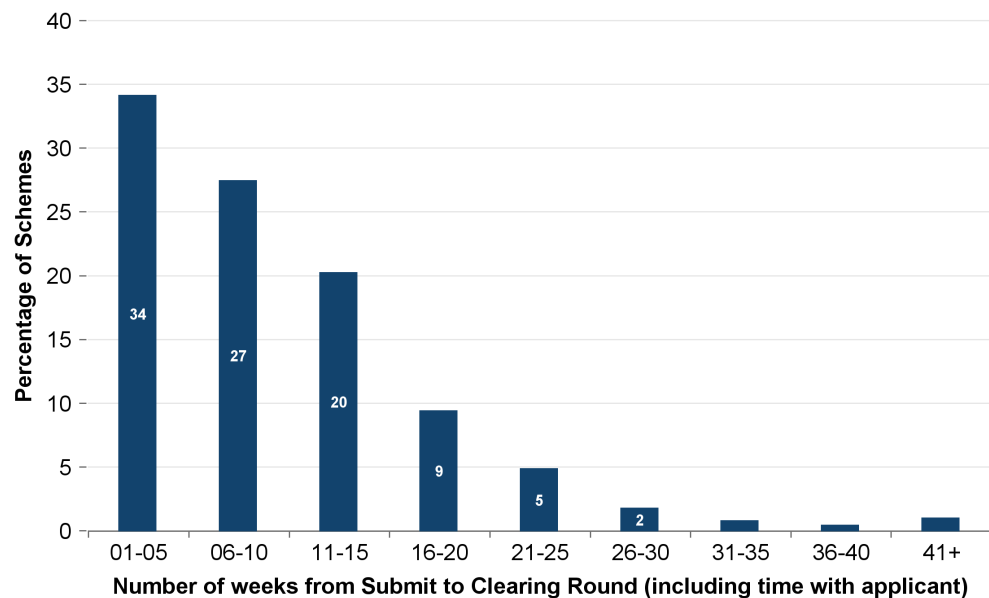
**Table 7 - Claimed Options (authorised and paid or in process of payment)**

FGS Option	Number Claimed	Value Claimed (£)	Area Claimed (ha)	Value Claimed 2017 (£)	Value Claimed 2018 (£)	Value Claimed 2019 (£)	Value Claimed 2020 (£)	Value Claimed 2021 (£)	Value Claimed 2022 (£)	Value Claimed 2023 (£)	Value Claimed 2024 (£)	Value Claimed 2025 (£)
Woodland Creation	3,068	£240,336,021	78,726	£20,626,590	£33,322,481	£28,960,765	£31,599,376	£27,693,577	£23,569,035	£34,867,392	£24,408,132	£4,985,862
Agroforestry	1	£3,367	2	£0	£0	£0	£0	£3,367	£0	£0	£0	£0
WIG Planning	787	£2,982,993		£562,665	£207,806	£310,221	£184,526	£236,008	£242,213	£386,921	£348,774	£117,252
WIG RR	1,327	£15,652,501	37,119	£1,751,420	£1,721,441	£1,955,045	£1,782,290	£1,766,974	£1,594,372	£1,888,381	£1,104,278	£401,977
WIG Habitat and Species/LISS	150	£8,940,822		£2,368,902	£724,196	£660,779	£838,864	£803,262	£609,727	£933,789	£393,044	£264,157
WIG WIAT	62	£3,594,689		£762,354	£666,750	£860,093	£356,201	£270,294	£239,901	£163,032	£117,374	£2,801
Harvesting & Processing	264	£5,857,275		£486,216	£320,765	£276,269	£1,982,641	£1,085,652	£538,558	£771,701	£317,978	£25,362
Forest Infrastructure	100	£2,226,333		£231,456	£351,246	£200,974	£470,265	£399,202	£121,701	£187,084	£21,930	£49,379
Tree Health	331	£2,501,573		£105,485	£305,198	£620,927	£453,525	£314,368	£198,244	£241,175	£118,461	£36,666
Forestry Cooperation	30	£249,210		£37,875	£27,750	£26,000	£44,085	£0	£5,000	£67,500	£20,000	£5,000
<b>Total</b>	<b>6,120</b>	<b>£282,344,784</b>	<b>115,847</b>	<b>£26,932,964</b>	<b>£37,647,633</b>	<b>£33,871,072</b>	<b>£37,711,773</b>	<b>£32,572,703</b>	<b>£27,118,751</b>	<b>£39,506,974</b>	<b>£26,849,971</b>	<b>£5,888,456</b>

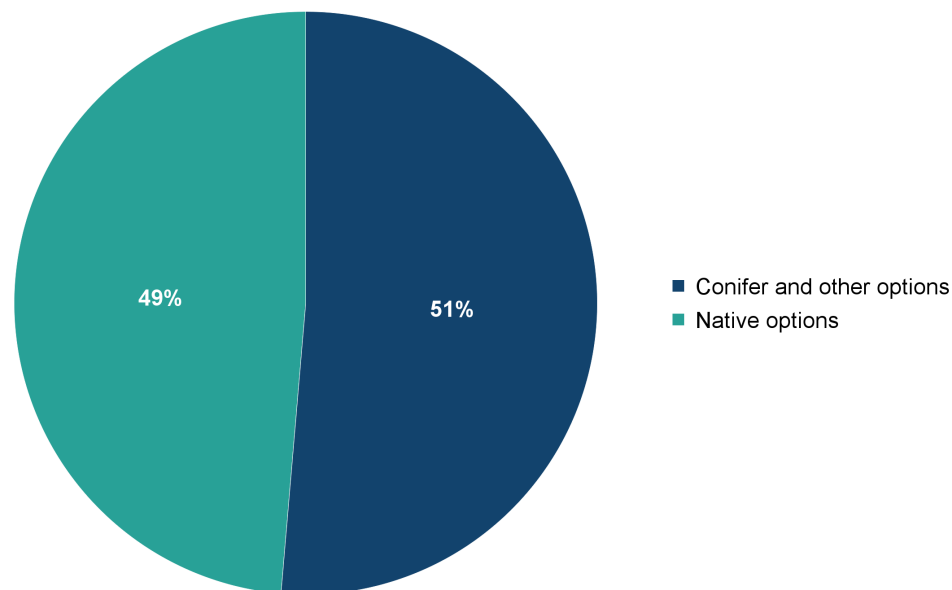
**Table 8 - Claimed Woodland Creation Options by Claim Year**

FGS Option	Number Claimed 2021	Area Claimed 2021 (ha)	Value Claimed 2021 (£)	Number Claimed 2022	Area Claimed 2022 (ha)	Value Claimed 2022 (£)	Number Claimed 2023	Area Claimed 2023 (ha)	Value Claimed 2023 (£)	Number Claimed 2024	Area Claimed 2024 (ha)	Value Claimed 2024 (£)	Number Claimed 2025	Area Claimed 2025 (ha)	Value Claimed 2025 (£)
Broadleaves	26	306	£1,567,860	25	297	£1,615,961	41	577	£2,968,186	21	245	£1,464,223	3	20	£180,403
Conifer	94	4,748	£14,003,769	64	4,043	£10,864,896	80	4,552	£13,024,341	52	2,880	£8,705,286	10	557	£1,694,779
Diverse Conifer	34	456	£1,512,623	37	985	£3,370,752	54	824	£2,932,070	31	779	£2,946,560	5	71	£263,078
Native Broadleaves	97	1,650	£5,265,649	102	1,291	£4,310,904	122	2,217	£7,421,232	86	1,424	£5,424,326	16	356	£1,257,077
Native Broadleaves in Northern and Western Isles	9	13	£94,424	6	7	£41,721	10	15	£103,270	7	13	£88,261	2	2	£13,012
Native Low Density	17	95	£143,240	21	184	£136,488	27	266	£290,955	16	92	£177,048	2	18	£12,856
Native Scots Pine	14	476	£1,293,613	13	425	£1,483,894	29	1,577	£3,843,197	18	891	£2,482,534	4	312	£840,828
Native Upland Birch	29	1,158	£3,157,515	23	568	£1,545,683	34	1,511	£3,861,856	28	926	£2,707,524	5	232	£596,057
Nat Regen	7	406	£123,913	7	255	£76,521	7	354	£107,212	10	531	£162,360	6	325	£122,444
Small or Farm Woodlands	28	85	£530,971	10	21	£122,214	18	49	£315,074	13	31	£250,012	1	1	£5,329
Agroforestry	1	2	£3,367	0		£0	0		£0			£0	0	0	£0
<b>Total</b>	<b>356</b>	<b>9,394</b>	<b>£27,696,944</b>	<b>308</b>	<b>8,075</b>	<b>£23,569,035</b>	<b>422</b>	<b>11,941</b>	<b>£34,867,392</b>	<b>282</b>	<b>7,813</b>	<b>£24,408,132</b>	<b>54</b>	<b>1,893</b>	<b>£4,985,862</b>

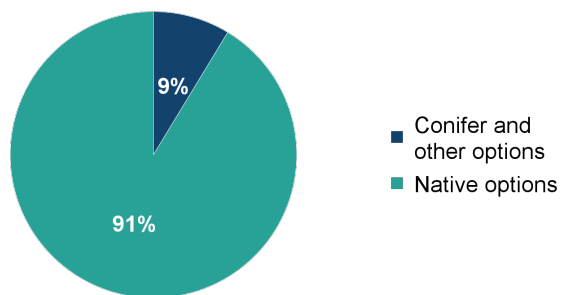
**Woodland Creation - Processing Times vs % of Schemes - Since start of FGS**



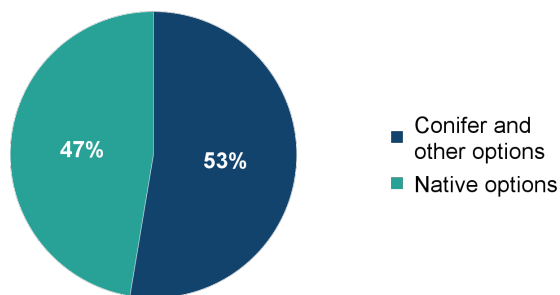
**Woodland Creation - Conifer & other options vs Native**



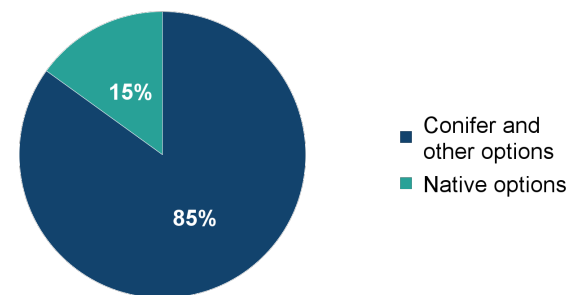
**Highland & Islands**



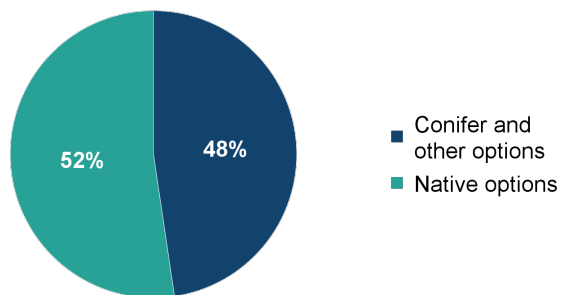
**Perth & Argyll**



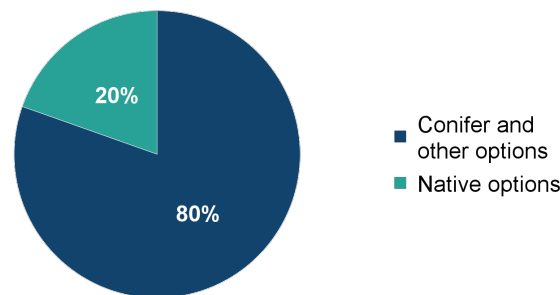
**South Scotland**



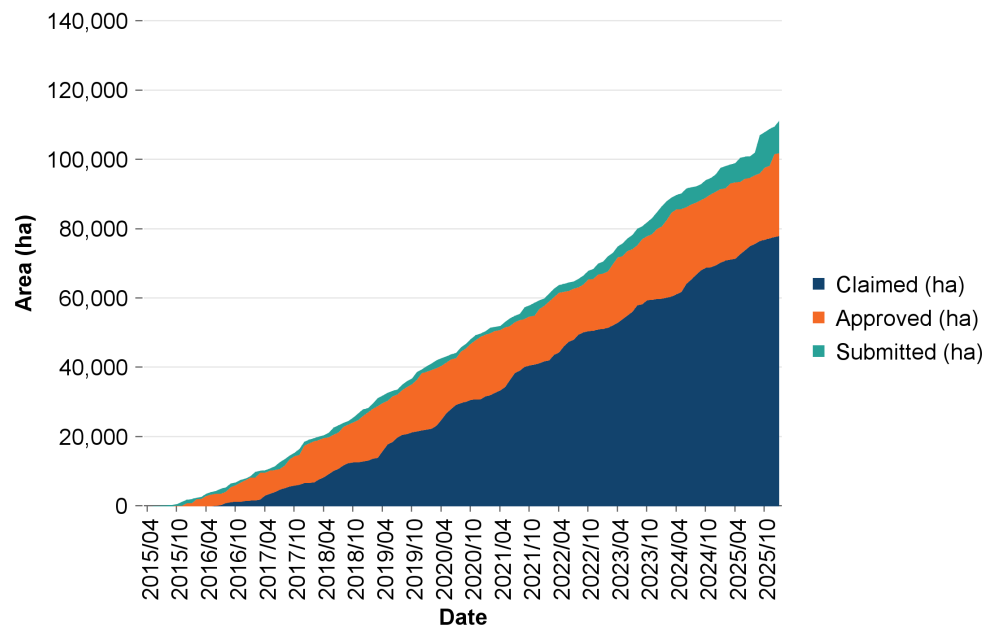
**Grampian**



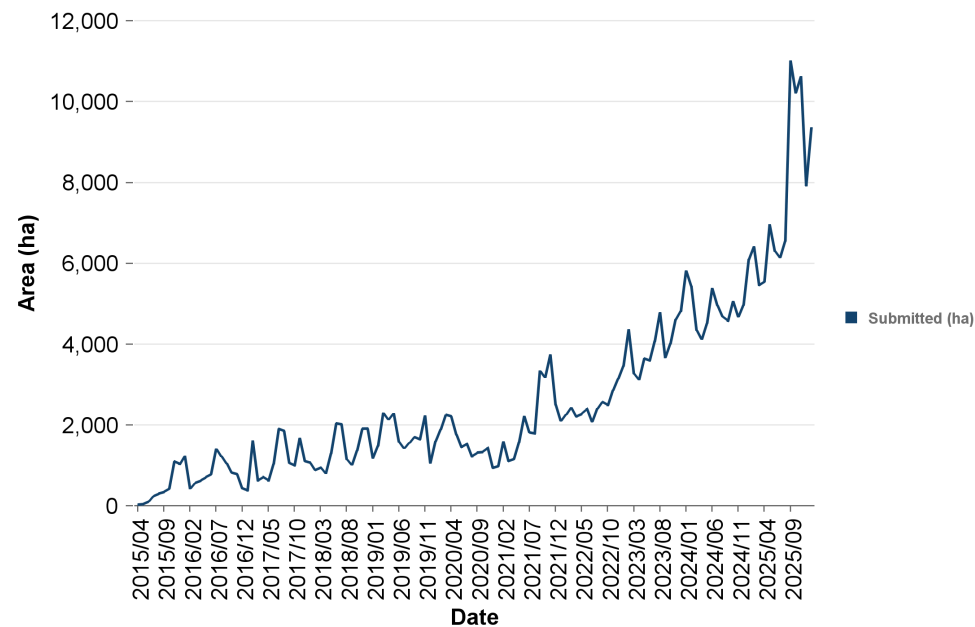
**Central Scotland**



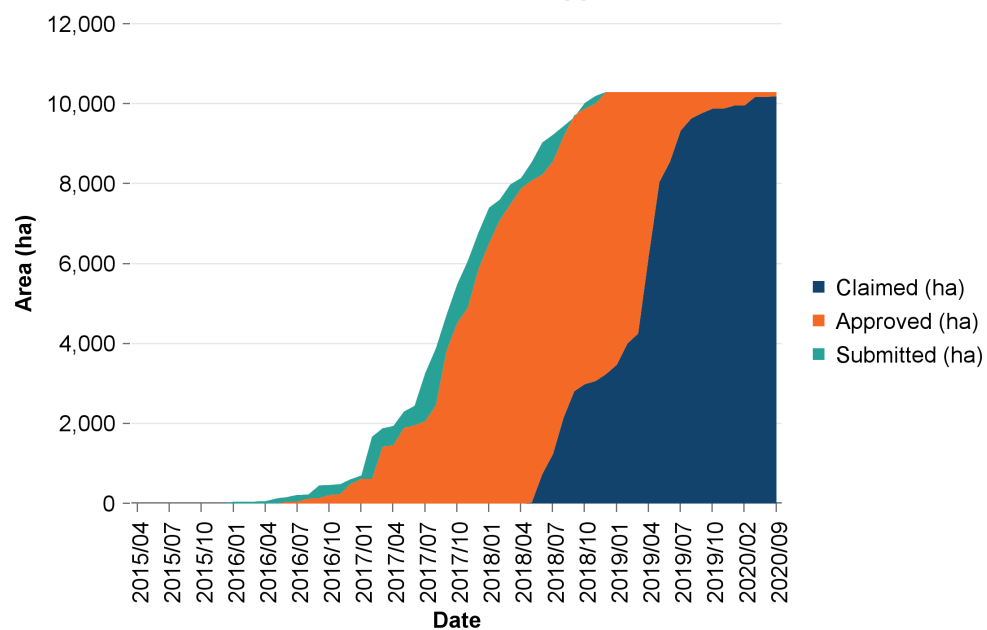
**Woodland Creation - Submitted vs Approved vs Claimed - Total**



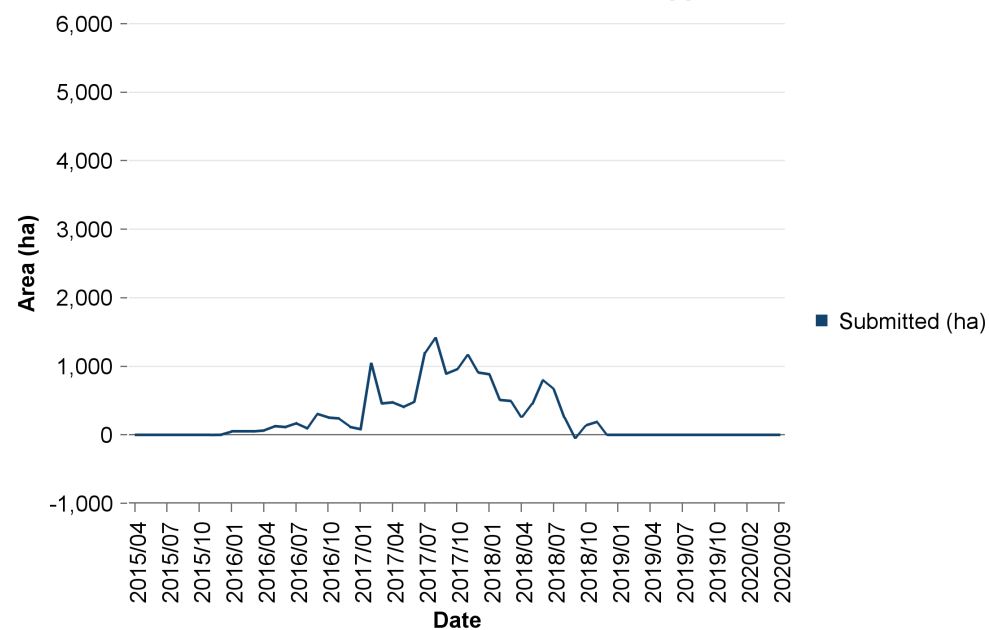
**Woodland Creation - Submitted but not approved - Total**



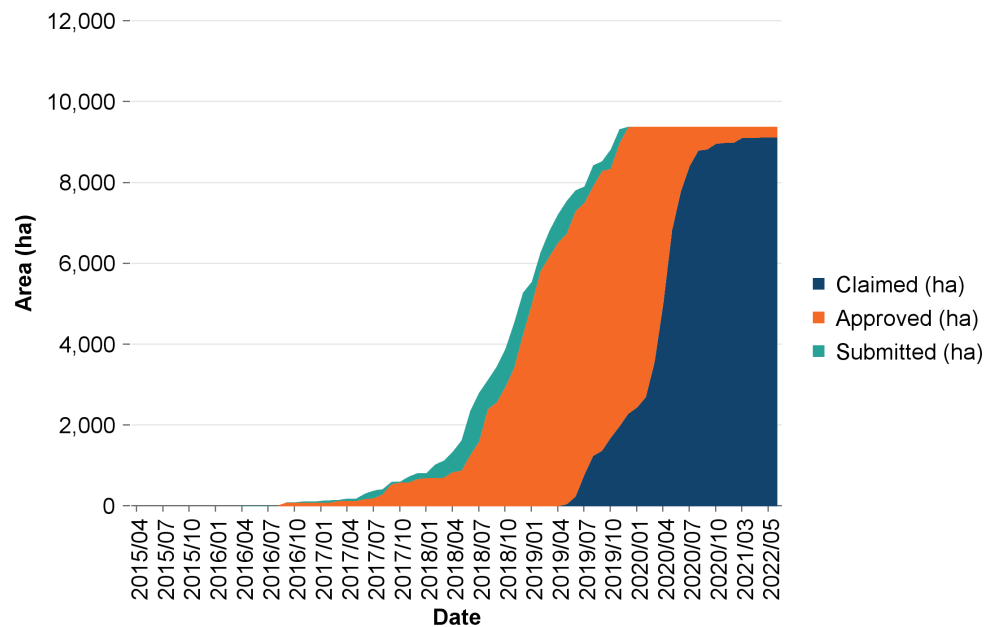
**Woodland Creation - Submitted vs Approved vs Claimed - 2018**



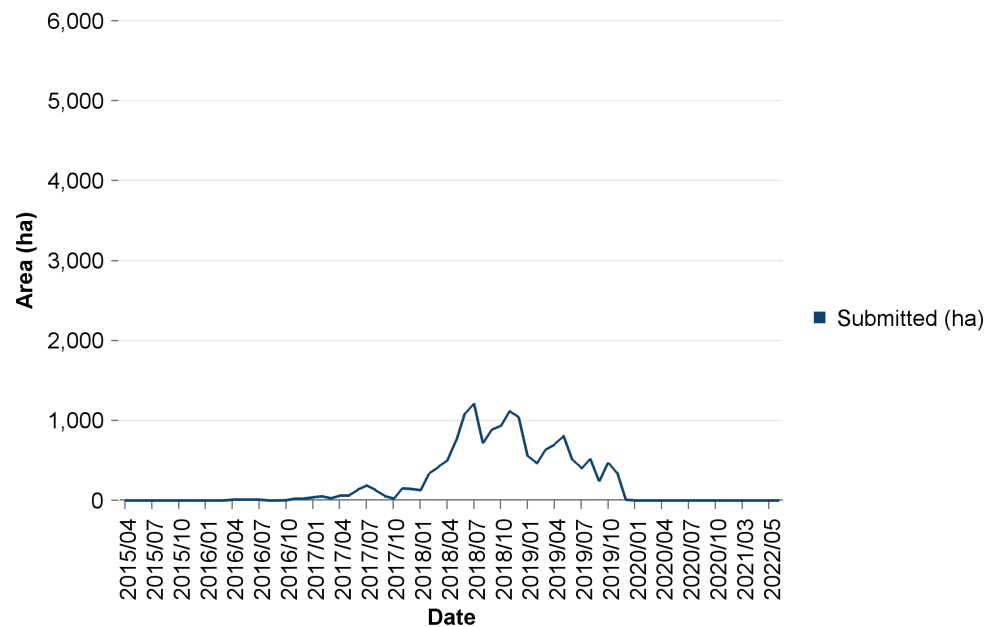
**Woodland Creation - Submitted but not approved - 2018**



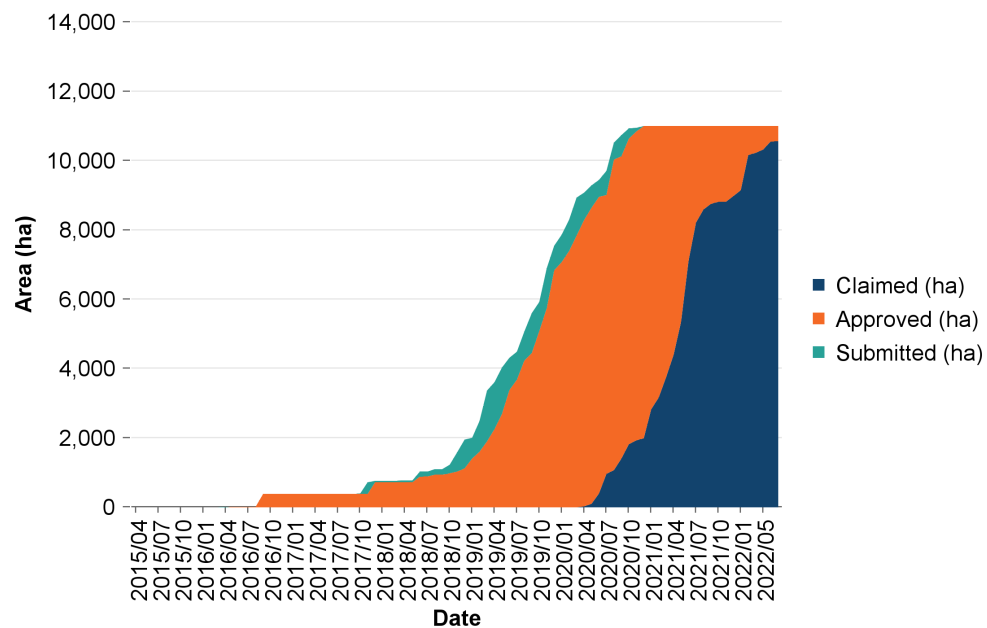
**Woodland Creation - Submitted vs Approved vs Claimed - 2019**



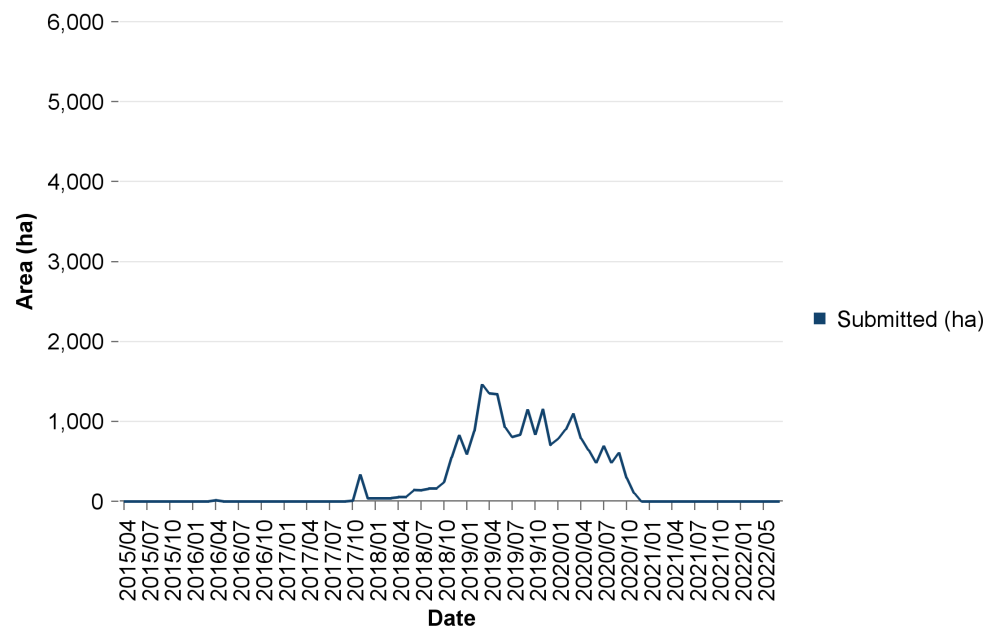
**Woodland Creation - Submitted but not approved - 2019**



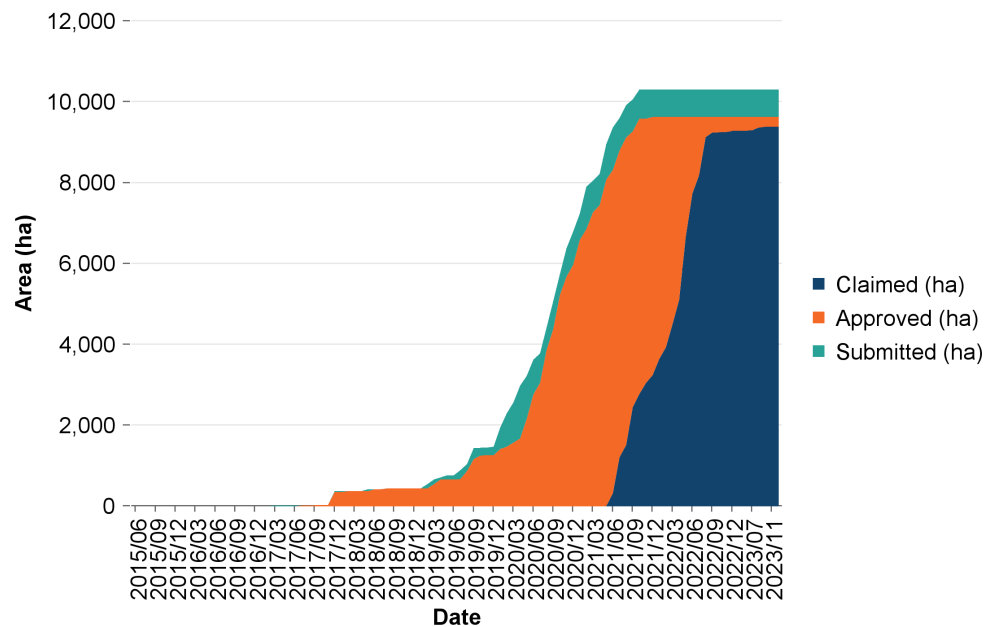
**Woodland Creation - Submitted vs Approved vs Claimed - 2020**



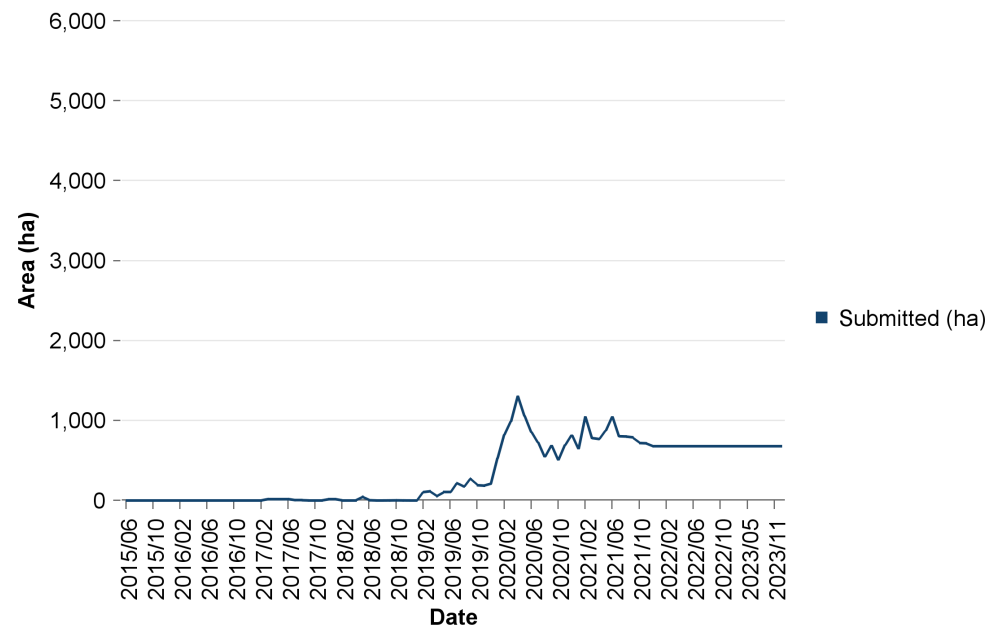
**Woodland Creation - Submitted but not approved - 2020**



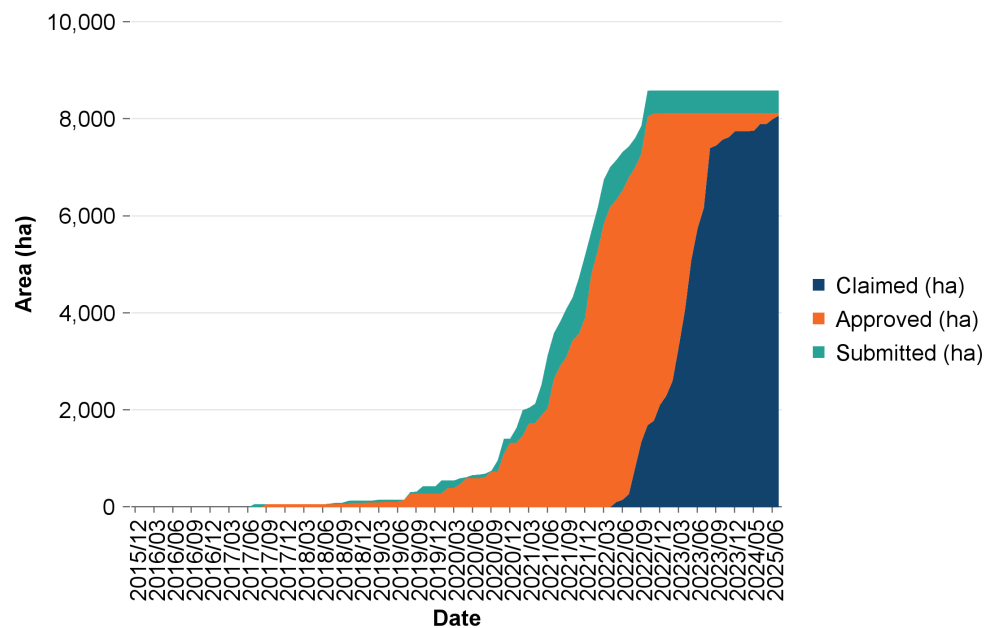
**Woodland Creation - Submitted vs Approved vs Claimed - 2021**



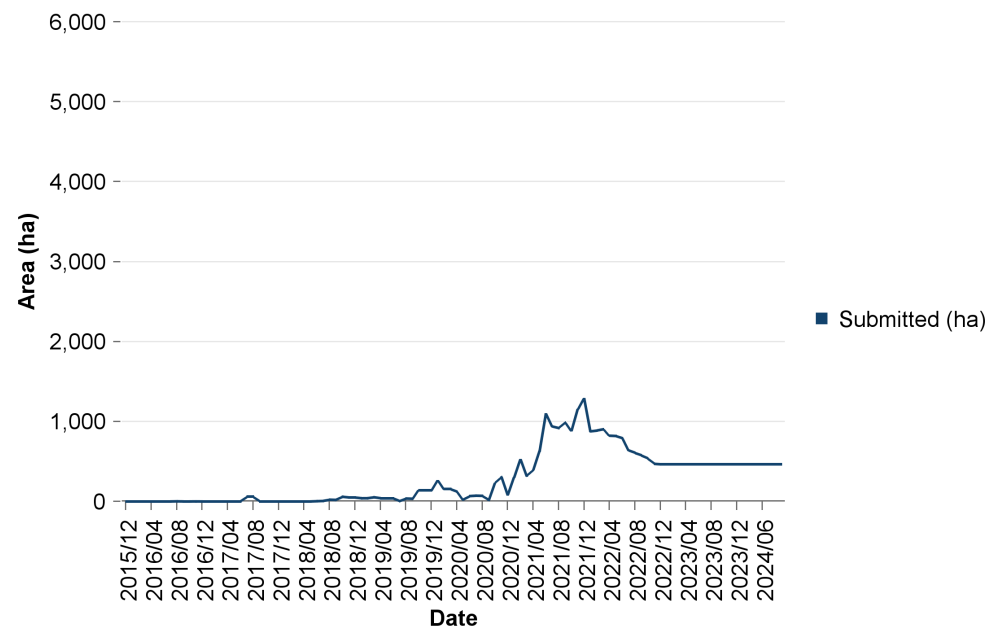
**Woodland Creation - Submitted but not approved - 2021**



**Woodland Creation - Submitted vs Approved vs Claimed - 2022**

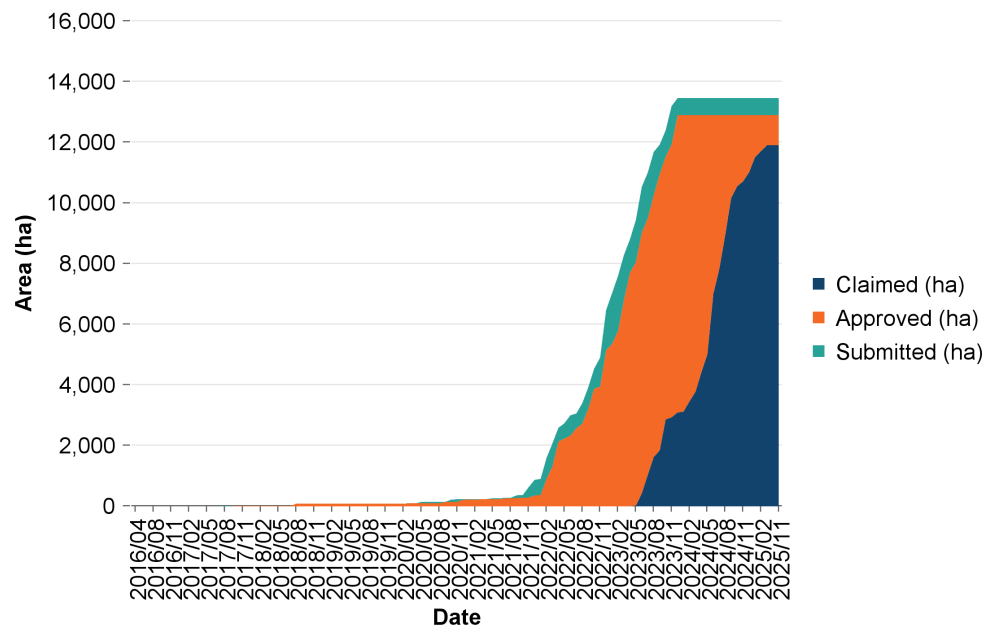


**Woodland Creation - Submitted but not approved - 2022**

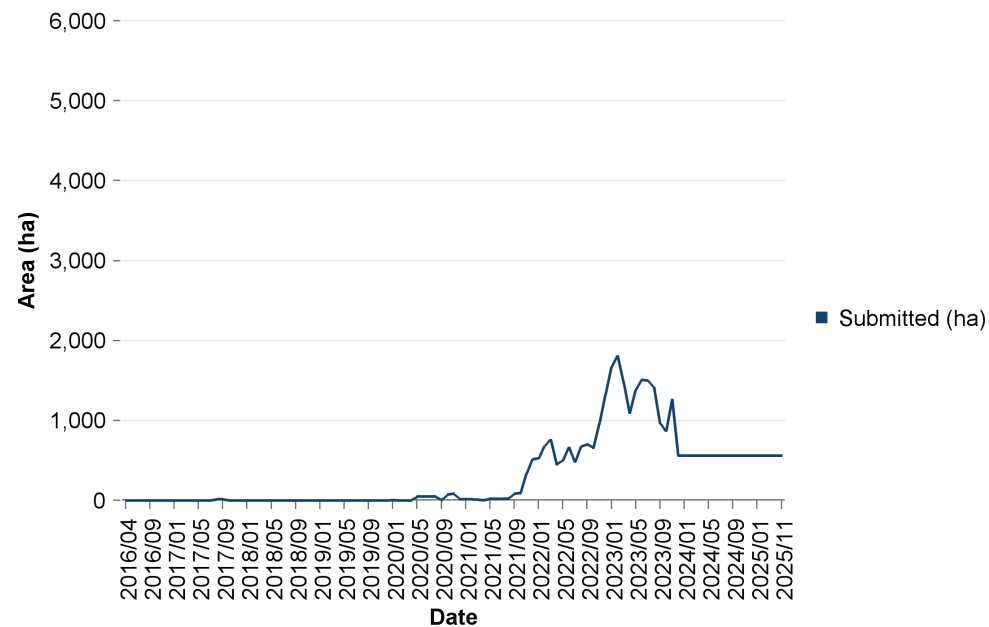




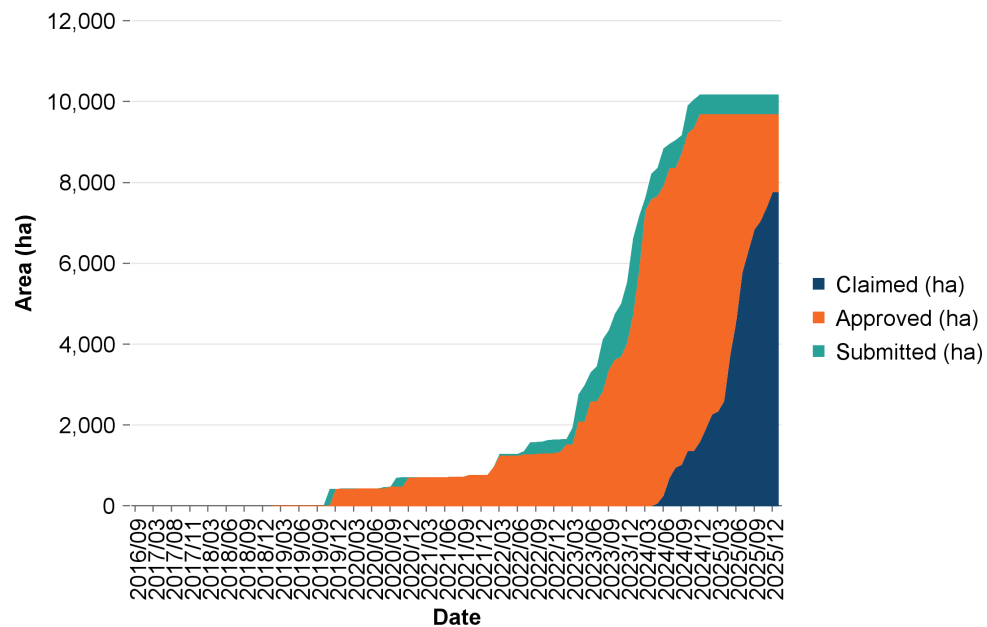
**Woodland Creation - Submitted vs Approved vs Claimed - 2023**



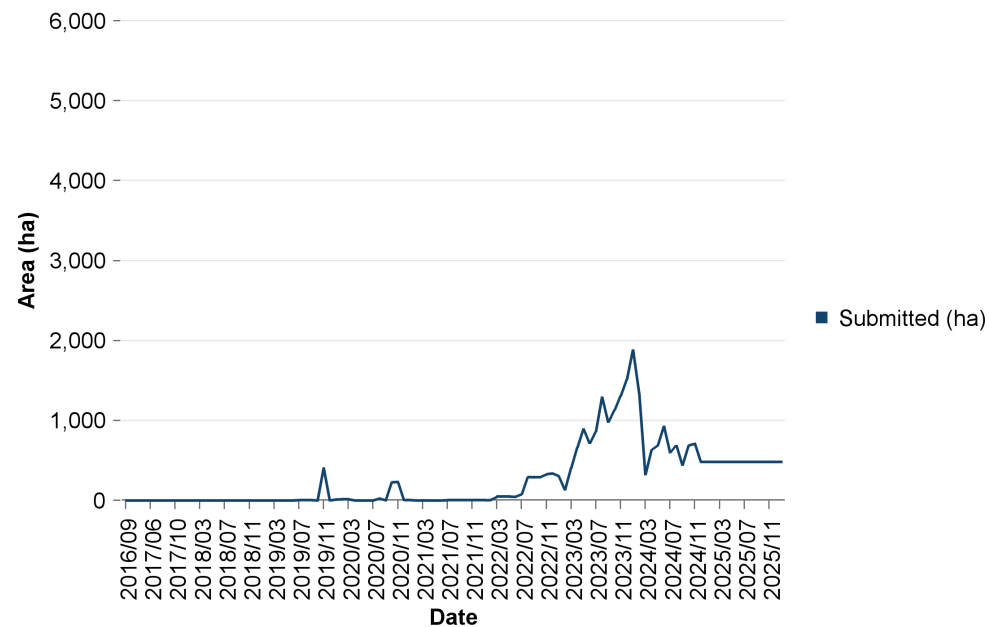
**Woodland Creation - Submitted but not approved - 2023**



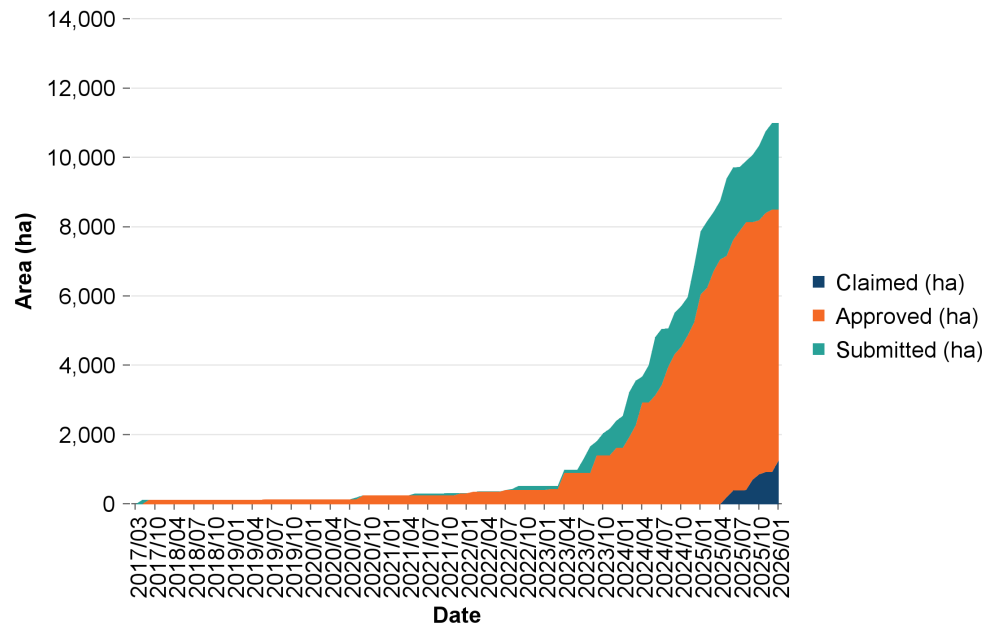
**Woodland Creation - Submitted vs Approved vs Claimed - 2024**



**Woodland Creation - Submitted but not approved - 2024**



**Woodland Creation - Submitted vs Approved vs Claimed - 2025**



**Woodland Creation - Submitted but not approved - 2025**

