

# FGS Statistics Summary - Clearing Round 120 (31/10/2025) Scotland Totals

Table 1 - Submitted Options

FGS Option	Number Submitted	Total Value (£)	Area (ha)	Average (£/ha)
Woodland Creation	3618	£429,785,320	109,308	£3,932
Agroforestry	11	£145,783	35	£4,150
WIG Planning	1211	£4,574,866	0	£0
WIG RR	1509	£18,633,112	43,481	£429
WIG Habitat and Species/LISS	166	£10,769,035	0	£0
WIG WIAT	71	£4,405,756	0	£0
SMF Native Woodlands/LISS	139	£7,328,083	0	£0
SMF Species Control	178	£4,900,535	0	£0
SMF Public Access/WIAT	55	£348,211	0	£0
SMF Rural Access	46	£775,058	0	£0
Harvesting & Processing	359	£9,088,488	0	£0
Forest Infrastructure	110	£2,489,605	0	£0
Tree Health	404	£3,095,925	0	£0
Forestry Cooperation	41	£360,335	0	£0
Total Submitted	7918	£496,700,113	152,824	£608

Table 2 - Approved Options

FGS Option	Number Submitted	Total Value (£)	Area (ha)	Average (£/ha)
Woodland Creation	3358	£390,912,485	96,715	£4,042
Agroforestry	7	£42,795	15	£2,779
WIG Planning	1163	£4,408,184	0	£0
WIG RR	1468	£18,165,917	42,340	£429
WIG Habitat and Species/LISS	156	£9,535,114	0	£0
WIG WIAT	69	£4,337,860	0	£0
SMF Native Woodlands/LISS	124	£6,068,688	0	£0
SMF Species Control	163	£4,476,251	0	£0
SMF Public Access/WIAT	54	£342,108	0	£0
SMF Rural Access	43	£731,883	0	£0
Harvesting & Processing	325	£7,572,007	0	£0
Forest Infrastructure	104	£2,392,290	0	£0
Tree Health	390	£2,994,539	0	£0
Forestry Cooperation	39	£340,335	0	£0
Total Approved	7463	£452,320,457	139,071	£518

Table 3 - Approved Woodland Creation Options by Woodland Type

WC Woodland Type	Number Submitted	Total Value (£)	Area (ha)	Woodland Type % of total	Average (£/ha)
Broadleaves	267	£25,941,913	3,053	3 %	£8,497
Conifer	807	£171,880,553	41,953	43 %	£4,097
Diverse Conifer	330	£37,003,178	6,959	7 %	£5,317
Native Broadleaves	943	£71,935,451	14,475	15 %	£4,970
Native Broadleaves in Northern and Western Isles	83	£1,279,285	114	0 %	£11,187
Native Low Density	167	£2,107,488	1,344	1 %	£1,567
Native Scots Pine	175	£37,562,999	9,168	9 %	£4,097
Native Upland Birch	264	£33,746,970	9,782	10 %	£3,450
Nat Regen	103	£3,992,013	9,198	10 %	£434
Small or Farm Woodlands	219	£5,462,636	669	1 %	£8,170
Agroforestry	7	£42,795	15	0 %	£2,779
Total Approved	3365	£390,955,280	96,731	100 %	£4,960
CSGN (subset of total)	1137	£134,439,020	25,301	-	£5,314

--

Table 4 - Approved Woodland Creation Options by Conservancy (ha)

Woodland Type	Highland and Islands	Grampian	Perth and Argyll	Central Scotland	South Scotland	Grand Total
Broadleaves	289	221	1,181	822	541	3,053
Conifer	1,258	3,286	10,418	6,844	20,147	41,953
Diverse Conifer	1,046	1,640	1,765	717	1,792	6,959
Native Broadleaves	4,173	988	4,920	1,539	2,855	14,475
Native Broadleaves in Northern and Western Isles	102	0	12	0	0	114
Native Low Density	550	47	460	11	276	1,344
Native Scots Pine	5,607	1,377	2,184	0	0	9,168
Native Upland Birch	6,603	167	2,285	364	362	9,782
Nat Regen	6,023	3,040	135	0	0	9,198
Small or Farm Woodlands	32	114	138	148	236	669
Agroforestry	0	2	2	11	1	15
Total	25,683	10,882	23,500	10,455	26,211	96,731
CSGN (Subset of total)	2,150	740	6,419	10,305	5,687	25,301

Table 5a - Submitted, but not yet approved, Woodland Creation Options by Claim Year (ha)

Woodland Type	Area 2015 - 2019 (ha)	Area 2020 (ha)	Area 2021 (ha)	Area 2022 (ha)	Area 2023 (ha)	Area 2024 (ha)	Area 2025 (ha)	Area 2026 (ha)	Area 2027 (ha)	Area 2028+ (ha)	Total Area (ha)
Broadleaves	0	0	0	3	12	80	55	46	4	0	201
Conifer	0	0	526	267	190	215	1,880	918	54	0	4,049
Diverse Conifer	0	0	0	71	20	54	135	232	0	0	513
Native Broadleaves	0	0	90	75	52	168	480	472	489	0	1,826
Native Broadleaves in Northern and Western Isles	0	0	0	4	0	0	6	1	0	0	11
Native Low Density	0	0	26	34	10	15	57	38	24	0	204
Native Scots Pine	0	0	0	0	104	42	51	179	69	0	445
Native Upland Birch	0	0	28	0	162	33	263	550	299	0	1,335
Nat Regen	0	0	0	0	0	15	0	110	116	3,718	3,959
Small or Farm Woodlands	0	1	2	11	10	8	15	3	0	0	49
Agroforestry	0	0	5	0	0	1	0	14	0	0	20
Sum:	0	1	677	465	561	629	2,943	2,563	1,055	3,718	12,612
CSGN (Subset of total)	0	0	113	105	8	108	1,909	1,534	935	2,469	4,713

Table 5b - Approved Woodland Creation Options by Claim Year (ha)

Woodland Type	Area 2015 - 2017 (ha)	Area 2018 (ha)	Area 2019 (ha)	Area 2020 (ha)	Area 2021 (ha)	Area 2022 (ha)	Area 2023 (ha)	Area 2024 (ha)	Area 2025 (ha)	Area 2026 (ha)	Area 2027 (ha)	Area 2028+ (ha)	Total Area (ha)
Broadleaves	479	210	373	316	311	297	578	275	181	32	0	0	3,053
Conifer	5,400	5,182	5,040	6,353	4,934	4,043	4,564	3,514	2,629	293	0	0	41,953
Diverse Conifer	641	1,005	726	669	472	985	824	823	566	99	148	0	6,959
Native Broadleaves	958	1,560	1,310	1,529	1,667	1,296	2,259	1,672	1,869	253	101	0	14,475
Native Broadleaves in Northern and Western Isles	9	5	16	19	13	10	15	13	10	4	0	0	114
Native Low Density	52	199	101	103	95	185	286	128	126	46	25	0	1,344
Native Scots Pine	802	1,227	623	591	477	425	2,097	1,132	1,378	333	85	0	9,168
Native Upland Birch	591	824	826	1,144	1,164	571	1,793	1,401	792	579	97	0	9,782
Nat Regen	514	0	284	209	410	281	432	840	600	1,700	1,303	2,625	9,198
Small or Farm Woodlands	210	96	89	65	86	25	49	33	11	6	0	0	669
Agroforestry	0	0	0	0	2	11	2	1	1	0	0	0	15
Sum:	9,656	10,306	9,388	11,000	9,630	8,128	12,899	9,832	8,163	3,344	1,759	2,625	96,731
CSGN (Subset of total)	2,209	2,743	1,659	1,633	1,863	1,572	2,343	4,048	5,263	1,511	457	0	25,301

Table 6a - Pre-submitted Woodland Creation Options by Conservancy (ha) - 2025

	Highland and Islands	Grampian	Perth and Argyll	Central Scotland	South Scotland	Total
Conifer / Diverse Conifer	0	196	300	150	600	1,246
Native & Other	85	262	800	115	200	1,462
Total	85	458	1,100	265	800	2,708

Table 6b - Pre-submitted Woodland Creation Options by Conservancy (ha) - 2026

	Highland and Islands	Grampian	Perth and Argyll	Central Scotland	South Scotland	Total
Conifer / Diverse Conifer	220	2,389	300	1,094	1,500	5,503
Native & Other	930	1,325	1,200	1,122	400	4,977
Total	1,150	3,713	1,500	2,216	1,900	10,479

Table 6c - Pre-submitted Woodland Creation Options by Conservancy (ha) - 2027

	Highland and Islands	Grampian	Perth and Argyll	Central Scotland	South Scotland	Total
Conifer / Diverse Conifer		600	300	165	250	1,315
Native & Other	7	500	2,000	137	800	3,444
Total	7	1,100	2,300	302	1,050	4,759

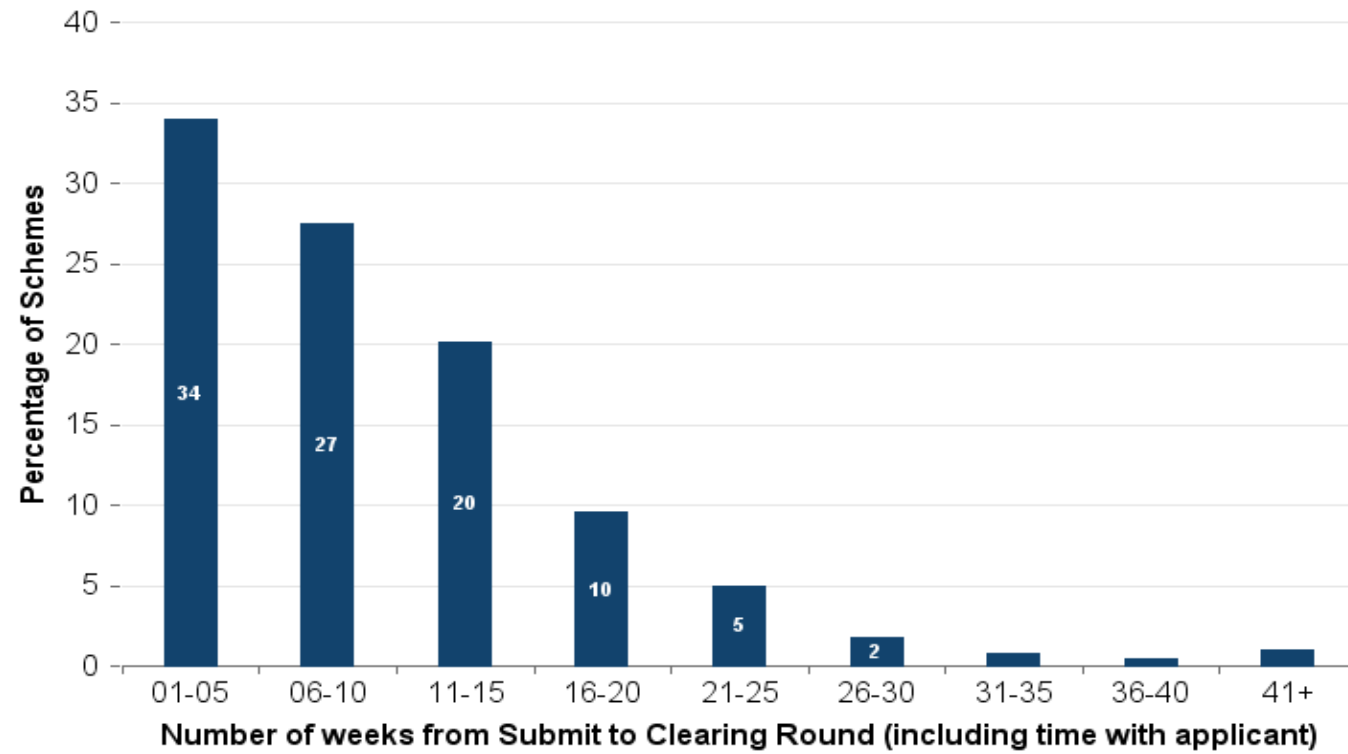
Table 7 - Claimed Options (authorised and paid or in process of payment)

FGS Option	Number Claimed	Value Claimed (£)	Area Claimed (ha)	Value Claimed 2017 (£)	Value Claimed 2018 (£)	Value Claimed 2019 (£)	Value Claimed 2020 (£)	Value Claimed 2021 (£)	Value Claimed 2022 (£)	Value Claimed 2023 (£)	Value Claimed 2024 (£)	Value Claimed 2025 (£)
Woodland Creation	3,049	£237,604,395	77,592	£20,626,590	£33,322,481	£28,960,765	£31,599,376	£27,693,577	£23,569,035	£34,867,392	£23,549,452	£3,112,917
Agroforestry	1	£3,367	2	£0	£0	£0	£0	£3,367	£0	£0	£0	£0
WIG Planning	772	£2,930,051		£562,665	£207,806	£310,221	£184,526	£236,008	£242,213	£386,921	£348,774	£64,310
WIG RR	1,323	£15,586,884	37,001	£1,751,420	£1,721,441	£1,955,045	£1,782,290	£1,766,974	£1,594,372	£1,888,381	£1,104,278	£336,360
WIG Habitat and Species/LISS	147	£8,898,378		£2,368,902	£724,196	£660,779	£838,864	£803,262	£609,727	£933,789	£393,044	£221,713
WIG WIAT	62	£3,594,689		£762,354	£666,750	£860,093	£356,201	£270,294	£239,901	£163,032	£117,374	£2,801
Harvesting & Processing	263	£5,848,061		£486,216	£320,765	£276,269	£1,982,641	£1,085,652	£538,558	£771,701	£317,978	£16,148
Forest Infrastructure	100	£2,226,333		£231,456	£351,246	£200,974	£470,265	£399,202	£121,701	£187,084	£21,930	£49,379
Tree Health	329	£2,488,481		£105,485	£305,198	£620,927	£453,525	£314,368	£198,244	£241,175	£118,461	£23,574
Forestry Cooperation	29	£244,210		£37,875	£27,750	£26,000	£44,085	£0	£5,000	£67,500	£20,000	£0
Total	6,075	£279,424,848	114,595	£26,932,964	£37,647,633	£33,871,072	£37,711,773	£32,572,703	£27,118,751	£39,506,974	£25,991,290	£3,827,201

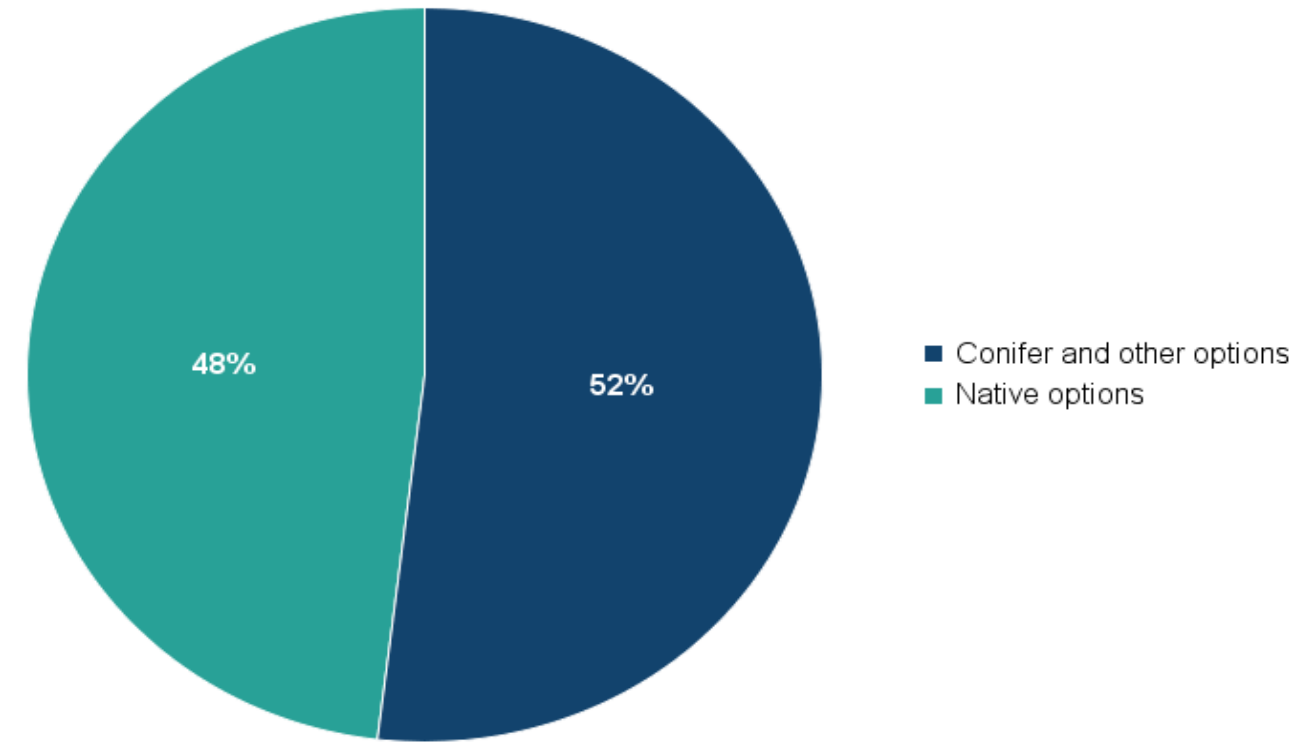
Table 8 - Claimed Woodland Creation Options by Claim Year

FGS Option	Number Claimed 2021	Area Claimed 2021 (ha)	Value Claimed 2021 (£)	Number Claimed 2022	Area Claimed 2022 (ha)	Value Claimed 2022 (£)	Number Claimed 2023	Area Claimed 2023 (ha)	Value Claimed 2023 (£)	Number Claimed 2024	Area Claimed 2024 (ha)	Value Claimed 2024 (£)	Number Claimed 2025	Area Claimed 2025 (ha)	Value Claimed 2025 (£)
Broadleaves	26	306	£1,567,860	25	297	£1,615,961	41	577	£2,968,186	21	245	£1,464,223	2	14	£86,642
Conifer	94	4,748	£14,003,769	64	4,043	£10,864,896	80	4,552	£13,024,341	51	2,762	£8,449,801	6	250	£976,427
Diverse Conifer	34	456	£1,512,623	37	985	£3,370,752	54	824	£2,932,070	30	615	£2,440,133	3	56	£226,534
Native Broadleaves	97	1,650	£5,265,649	102	1,291	£4,310,904	122	2,217	£7,421,232	85	1,424	£5,423,808	9	243	£827,440
Native Broadleaves in Northern and Western Isles	9	13	£94,424	6	7	£41,721	10	15	£103,270	7	13	£88,261	1	1	£10,055
Native Low Density	17	95	£143,240	21	184	£136,488	27	266	£290,955	16	92	£177,048	1	6	£3,893
Native Scots Pine	14	476	£1,293,613	13	425	£1,483,894	29	1,577	£3,843,197	18	891	£2,482,534	4	189	£578,542
Native Upland Birch	29	1,158	£3,157,515	23	568	£1,545,683	34	1,511	£3,861,856	26	884	£2,611,272	3	136	£321,506
Nat Regen	7	406	£123,913	7	255	£76,521	7	354	£107,212	10	531	£162,360	3	190	£81,875
Small or Farm Woodlands	28	85	£530,971	10	21	£122,214	18	49	£315,074	13	31	£250,012	0	0	£0
Agroforestry	1	2	£3,367	0		£0	0		£0			£0	0	0	£0
Total	356	9,394	£27,696,944	308	8,075	£23,569,035	422	11,941	£34,867,392	277	7,488	£23,549,452	32	1,084	£3,112,917

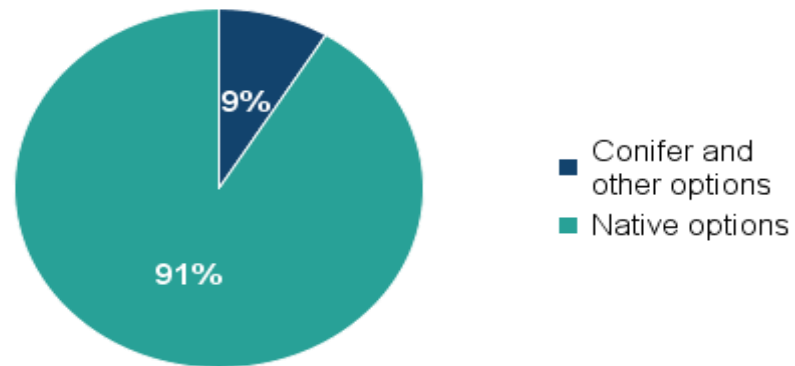
**Woodland Creation - Processing Times vs % of Schemes - Since start of FGS**



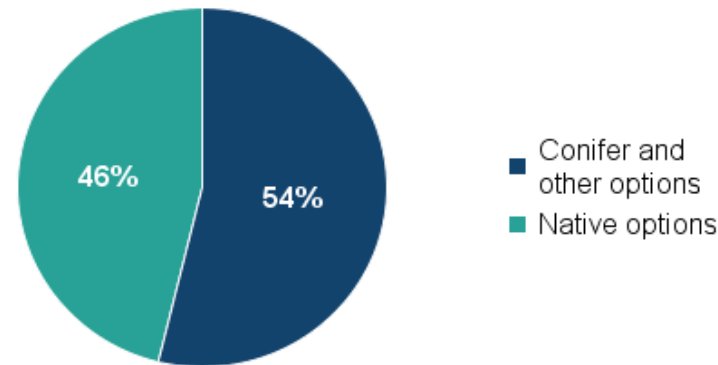
**Woodland Creation - Conifer & other options vs Native**



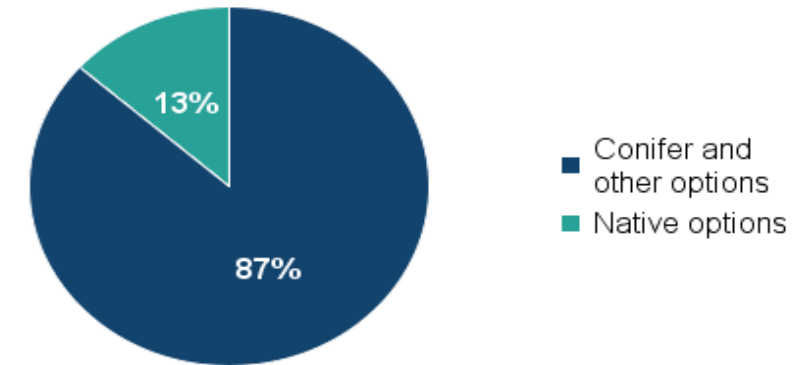
**Highland & Islands**



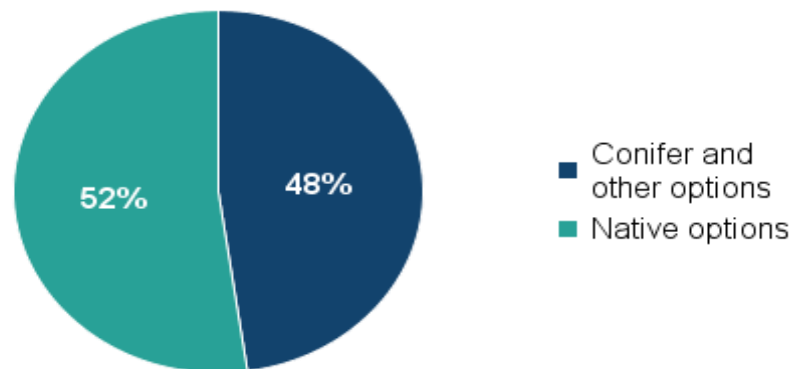
**Perth & Argyll**



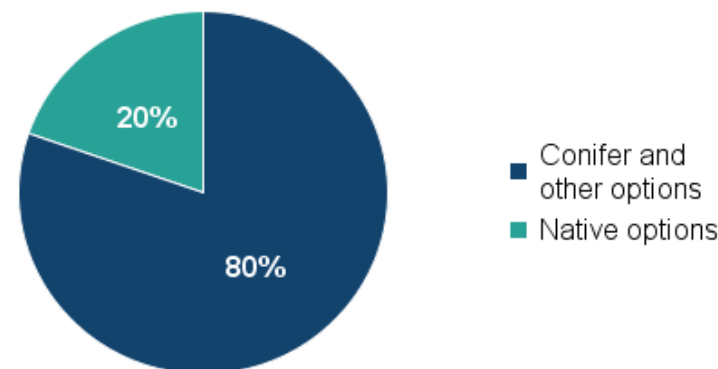
**South Scotland**



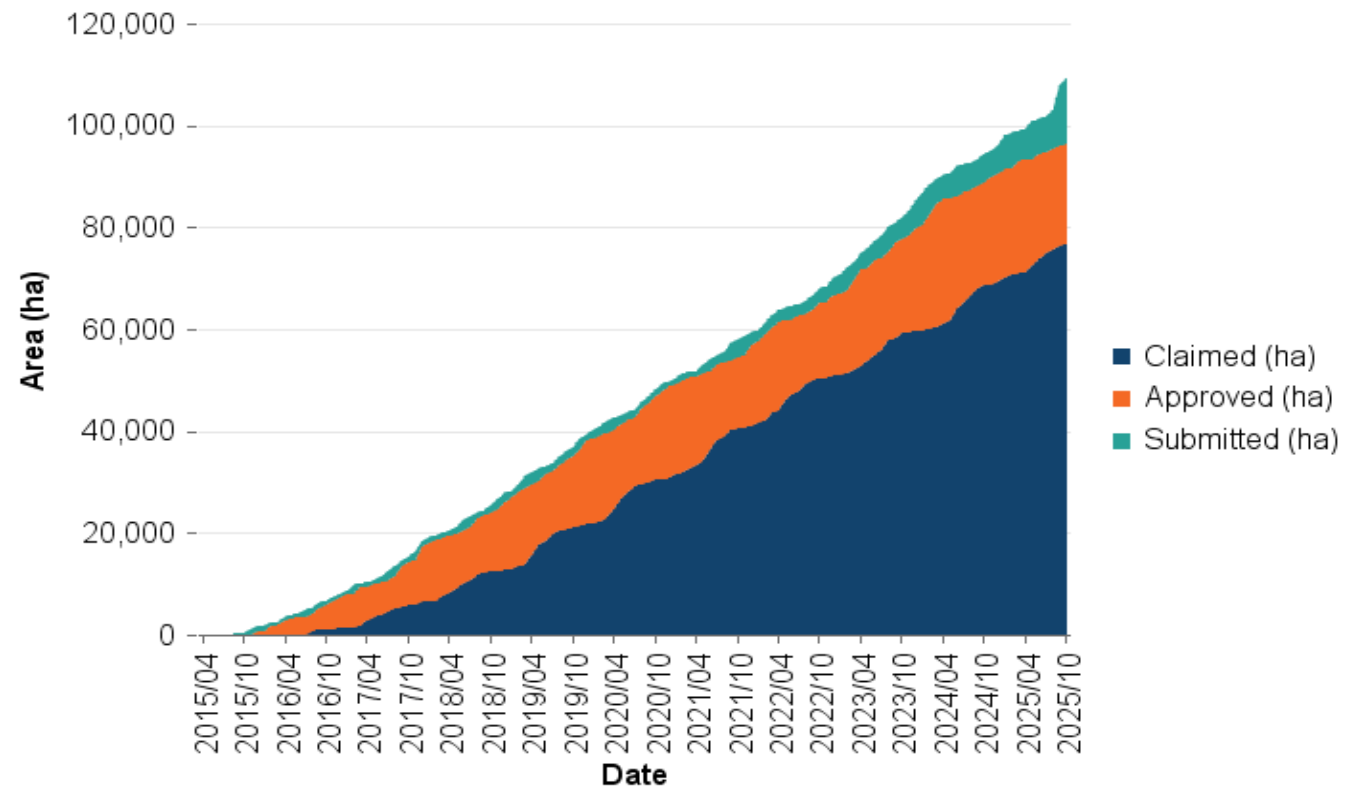
**Grampian**



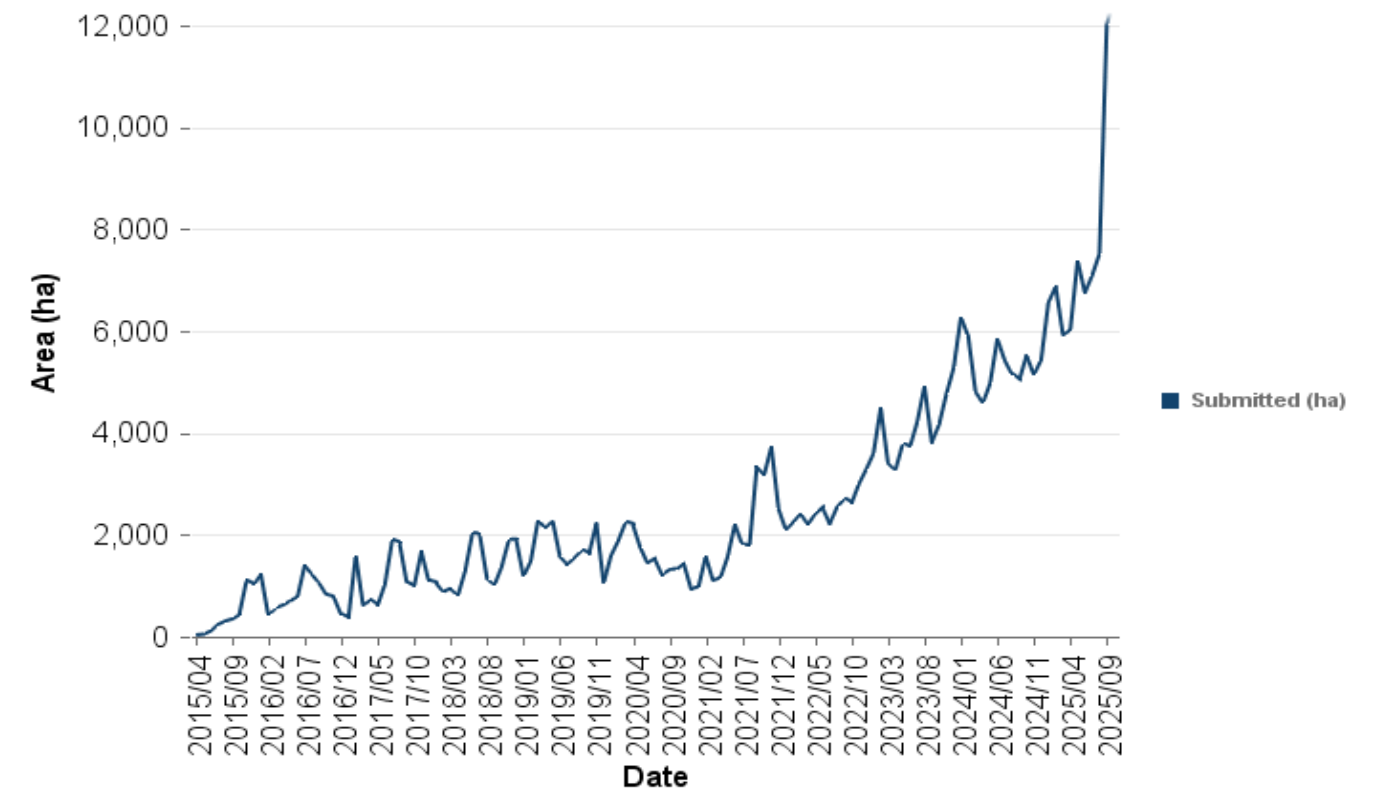
**Central Scotland**



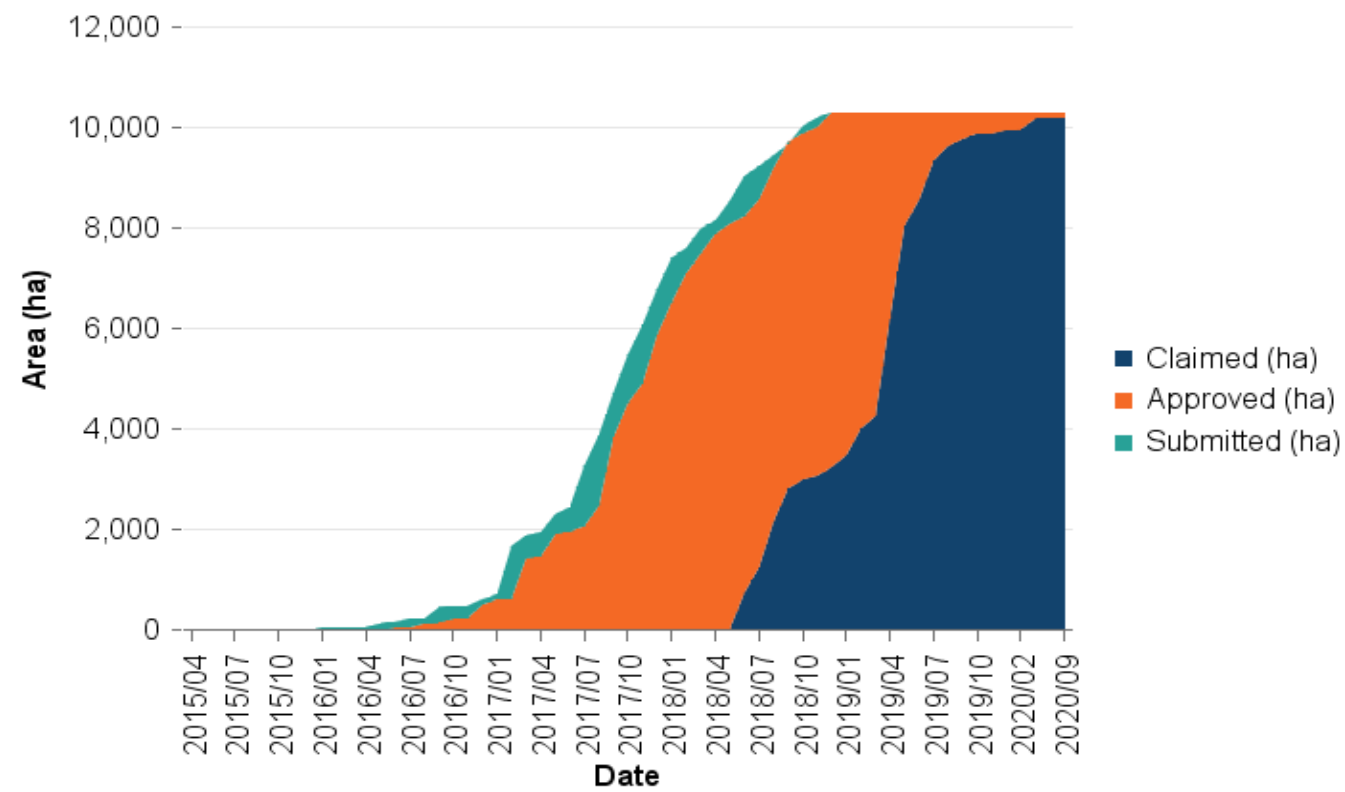
**Woodland Creation - Submitted vs Approved vs Claimed - Total**



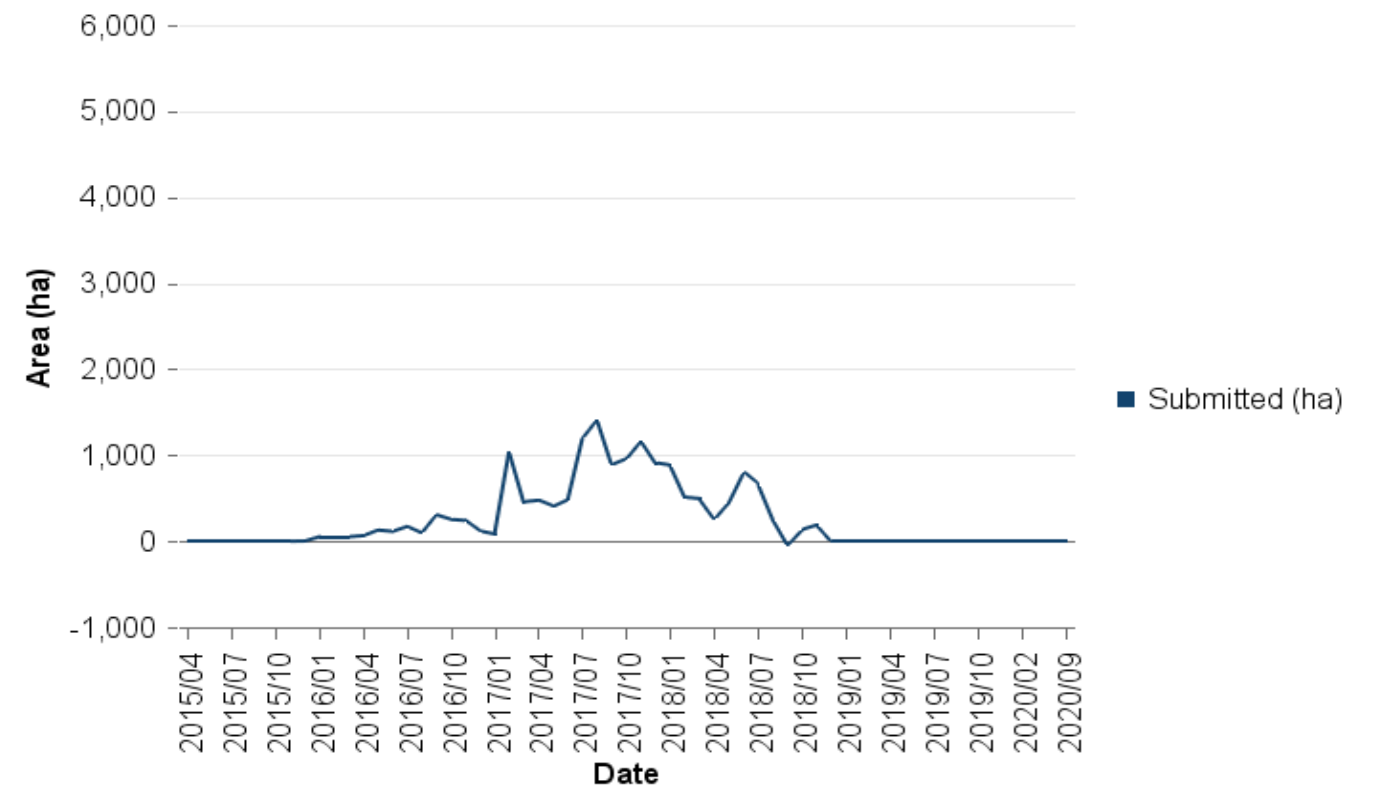
**Woodland Creation - Submitted but not approved - Total**



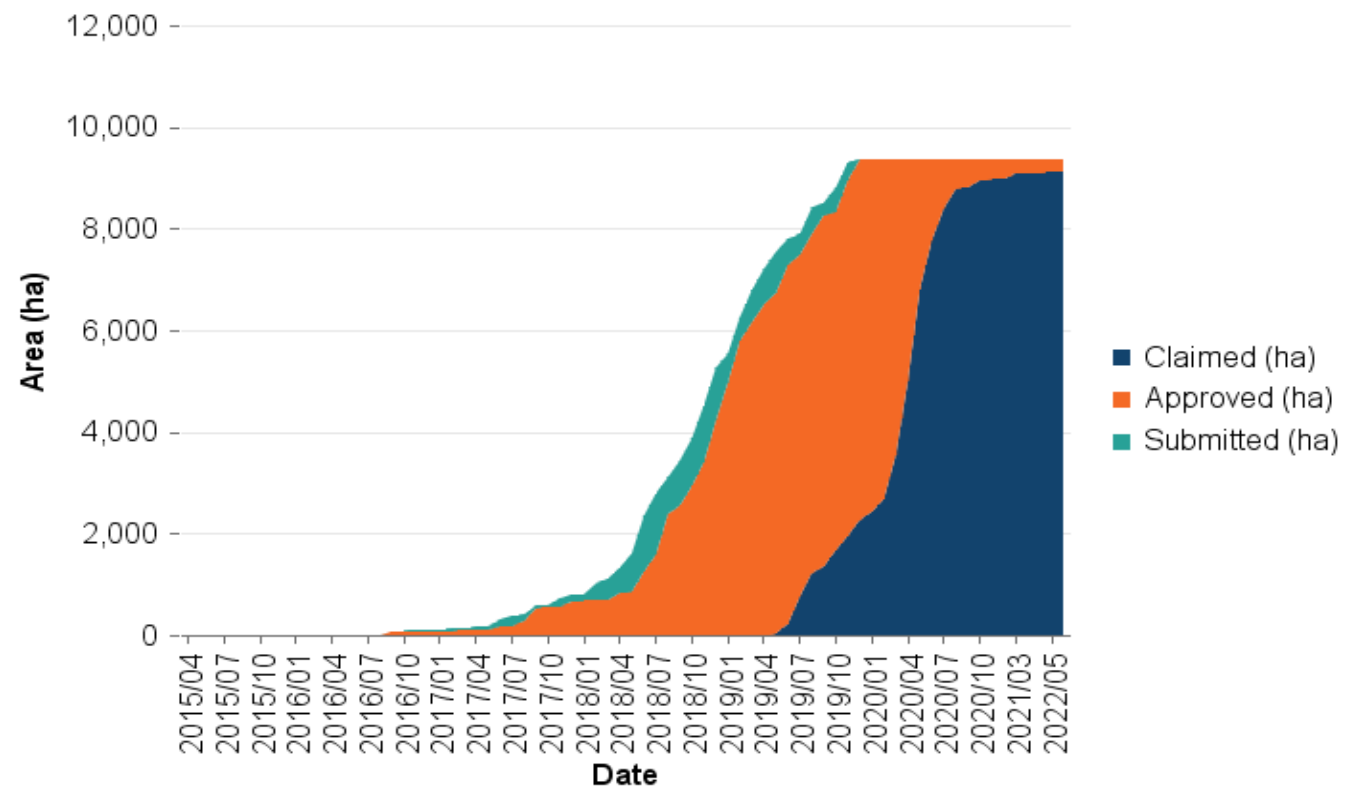
**Woodland Creation - Submitted vs Approved vs Claimed - 2018**



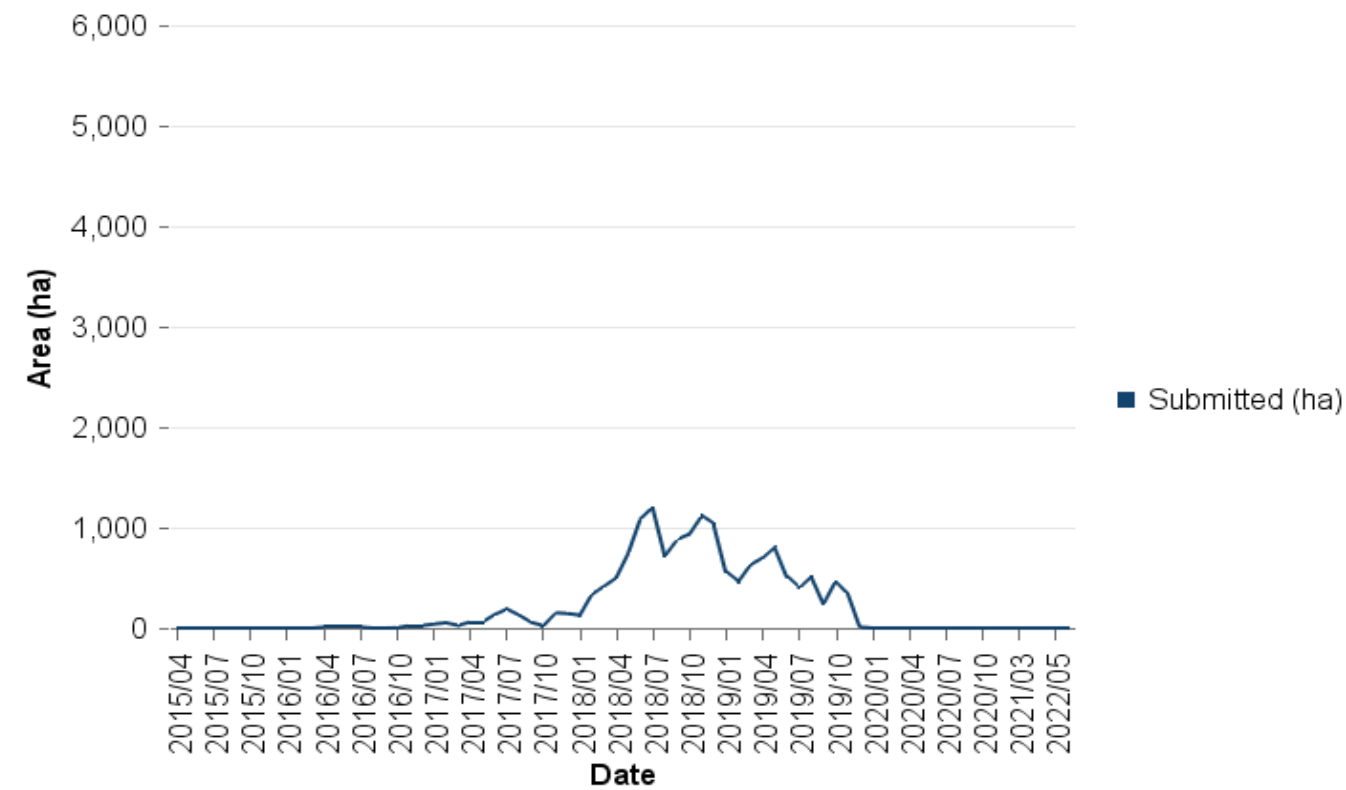
**Woodland Creation - Submitted but not approved - 2018**



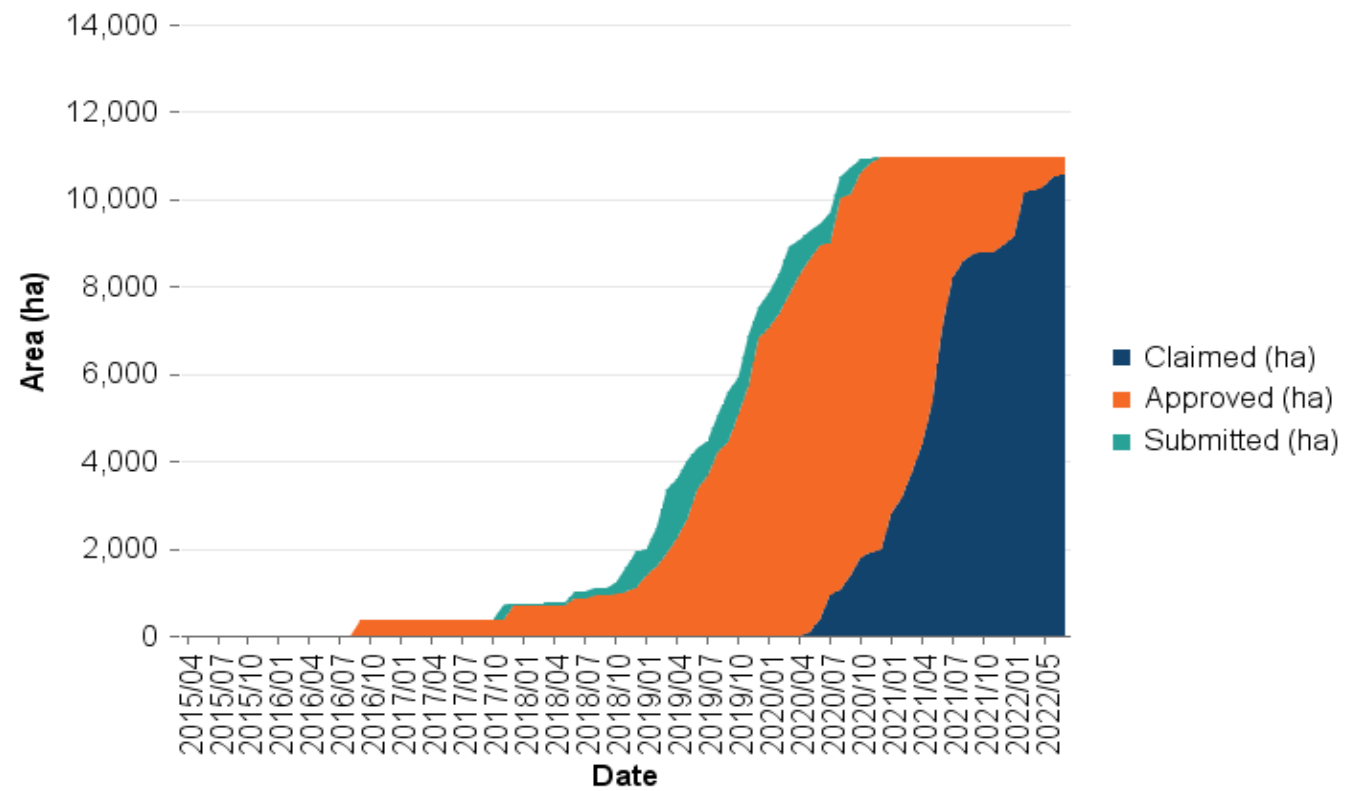
**Woodland Creation - Submitted vs Approved vs Claimed - 2019**



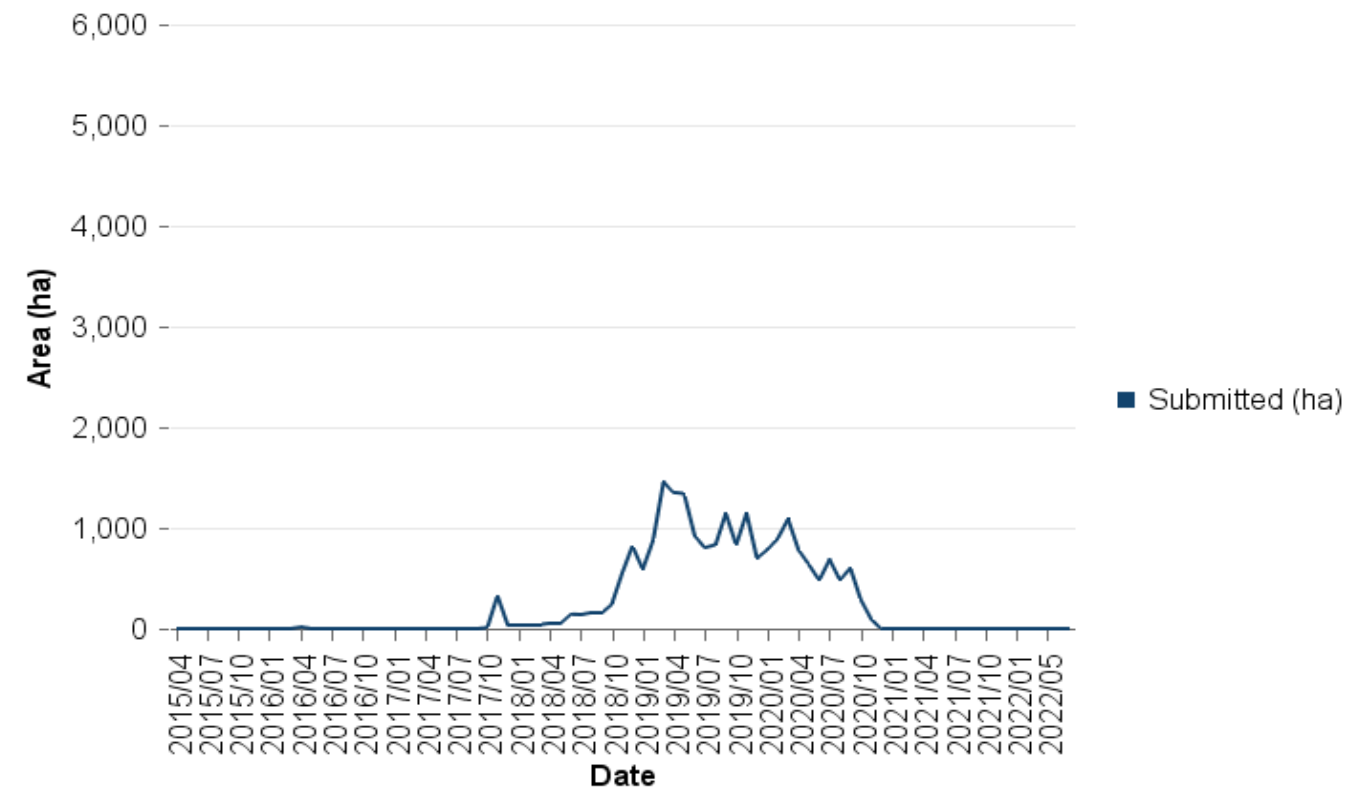
**Woodland Creation - Submitted but not approved - 2019**



**Woodland Creation - Submitted vs Approved vs Claimed - 2020**

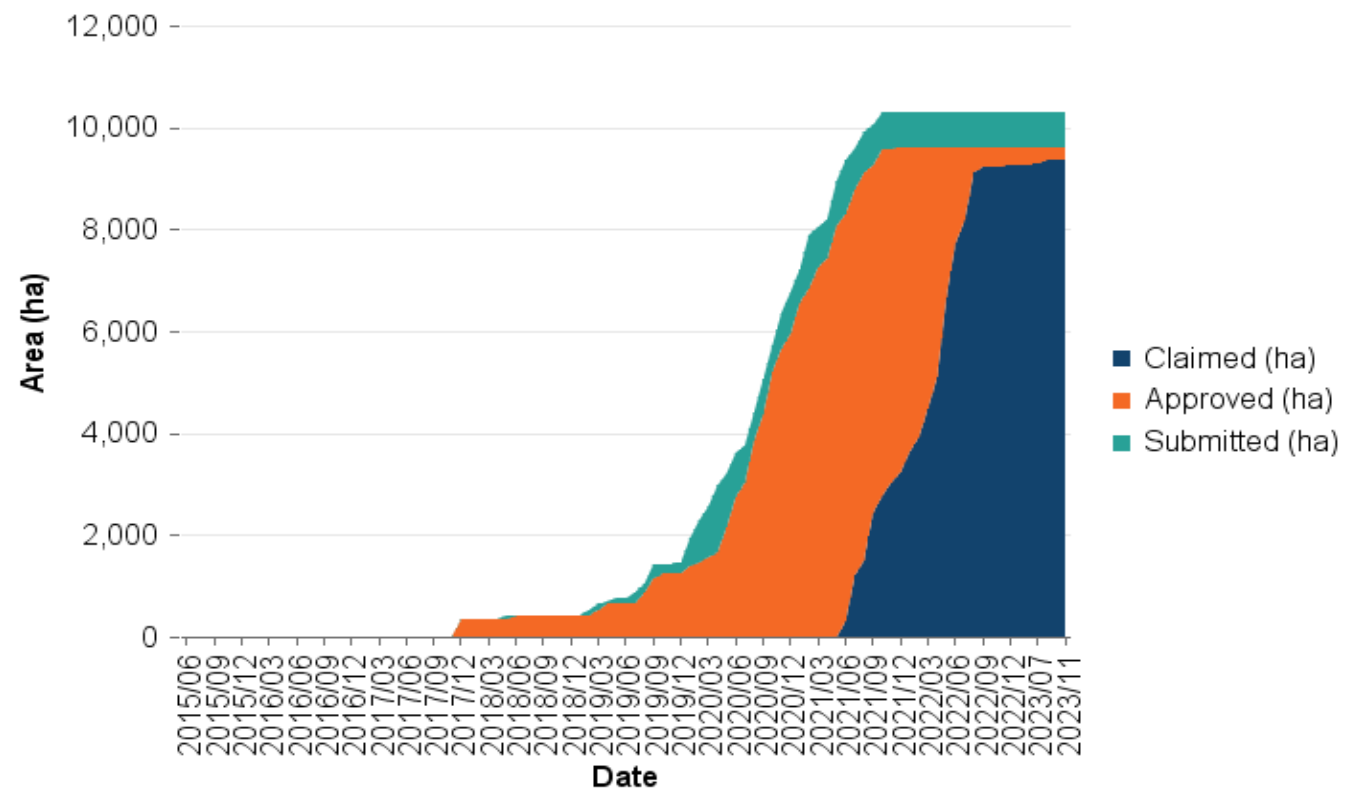


**Woodland Creation - Submitted but not approved - 2020**

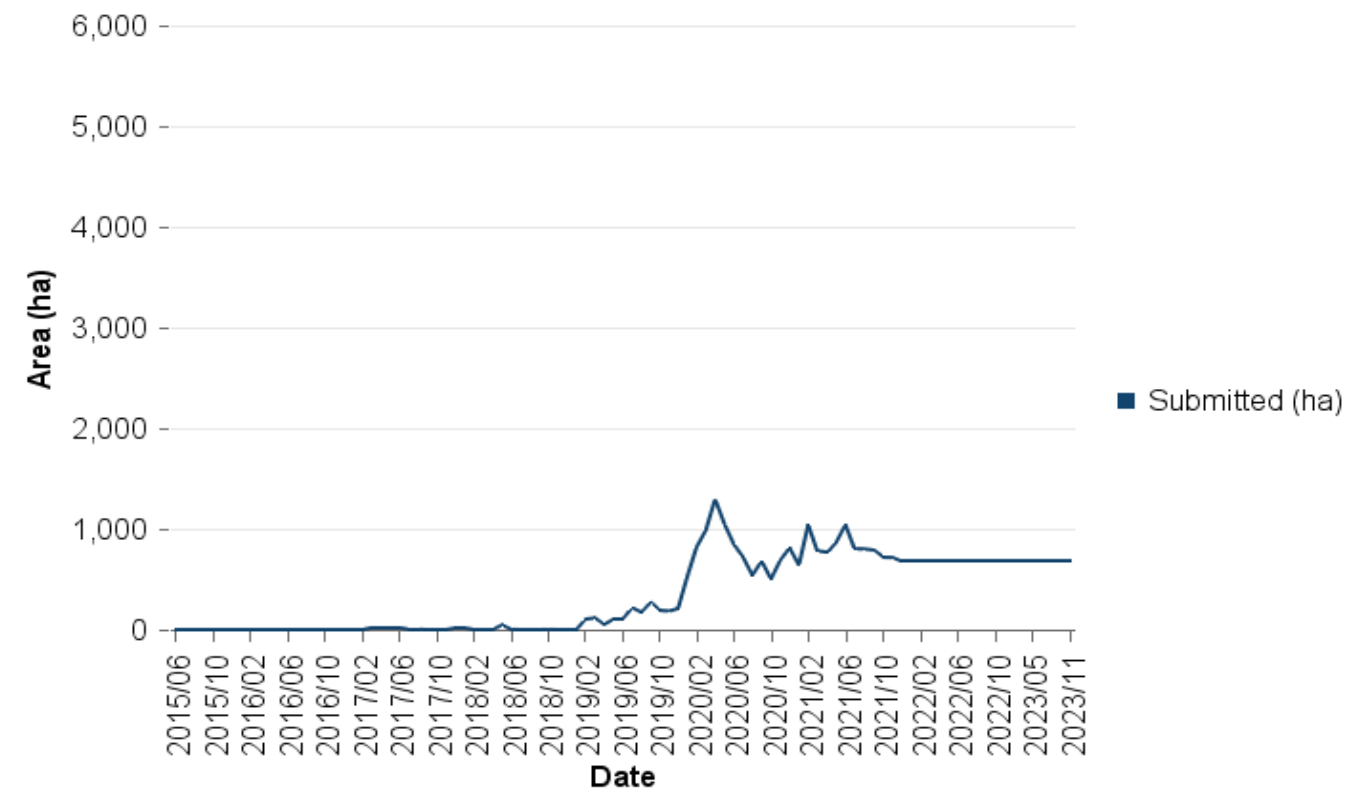




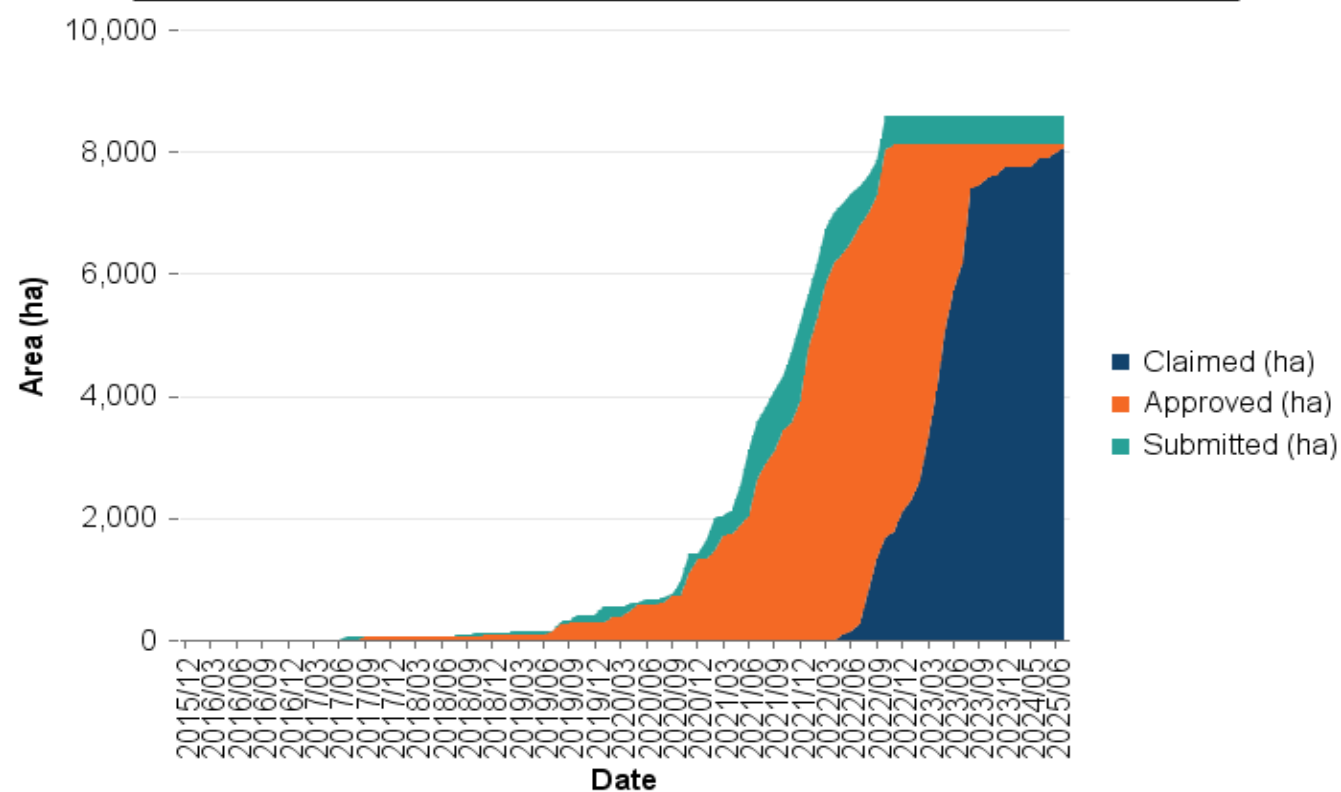
**Woodland Creation - Submitted vs Approved vs Claimed - 2021**



**Woodland Creation - Submitted but not approved - 2021**



**Woodland Creation - Submitted vs Approved vs Claimed - 2022**



**Woodland Creation - Submitted but not approved - 2022**

