

FGS Statistics Summary - Clearing Round 128 (26/06/2026) Scotland Totals

Table 1 - Submitted Options

FGS Option	Number Submitted	Total Value (£)	Area (ha)	Average (£/ha)
Woodland Creation	3,741	£446,340,181	113,422	£3,935
Agroforestry	13	£150,823	37	£4,106
WIG Planning	1,278	£4,800,073	0	£0
WIG RR	1,564	£19,411,668	45,039	£431
WIG Habitat and Species/LISS	172	£11,306,982	0	£0
WIG WIAT	74	£4,504,437	0	£0
SMF Native Woodlands/LISS	142	£7,518,043	0	£0
SMF Species Control	184	£5,011,436	0	£0
SMF Public Access/WIAT	55	£350,511	0	£0
SMF Rural Access	49	£856,653	0	£0
Harvesting & Processing	373	£9,317,883	0	£0
Forest Infrastructure	110	£2,483,146	0	£0
Tree Health	411	£3,159,289	0	£0
Forestry Cooperation	49	£437,335	0	£0
Total Submitted	8,215	£515,648,461	158,498	£605

Table 2 - Approved Options

FGS Option	Number Submitted	Total Value (£)	Area (ha)	Average (£/ha)
Woodland Creation	3,471	£407,292,079	103,388	£3,939
Agroforestry	8	£62,091	19	£3,338
WIG Planning	1,233	£4,650,225	0	£0
WIG RR	1,520	£18,771,510	43,644	£430
WIG Habitat and Species/LISS	160	£10,203,820	0	£0
WIG WIAT	70	£4,414,512	0	£0
SMF Native Woodlands/LISS	130	£7,203,591	0	£0
SMF Species Control	169	£4,717,525	0	£0
SMF Public Access/WIAT	54	£344,409	0	£0
SMF Rural Access	45	£769,211	0	£0
Harvesting & Processing	331	£7,712,082	0	£0
Forest Infrastructure	105	£2,434,112	0	£0
Tree Health	396	£3,056,887	0	£0
Forestry Cooperation	43	£377,335	0	£0
Total Approved	7,735	£472,009,389	147,051	£551

Table 3 - Approved Woodland Creation Options by Woodland Type

WC Woodland Type	Number Submitted	Total Value (£)	Area (ha)	Woodland Type % of total	Average (£/ha)
Broadleaves	280	£27,057,009	3,169	3 %	£8,539
Conifer	821	£176,108,128	42,902	41 %	£4,105
Diverse Conifer	336	£37,338,486	7,019	7 %	£5,320
Native Broadleaves	974	£77,912,492	15,778	15 %	£4,938
Native Broadleaves in Northern and Western Isles	88	£1,404,536	121	0 %	£11,570
Native Low Density	177	£2,220,666	1,445	1 %	£1,537
Native Scots Pine	182	£37,862,364	9,301	9 %	£4,071
Native Upland Birch	274	£35,577,348	10,409	10 %	£3,418
Nat Regen	109	£6,027,624	12,540	12 %	£481
Small or Farm Woodlands	230	£5,783,427	706	1 %	£8,196
Agroforestry	8	£62,091	19	0 %	£3,338
Total Approved	3,479	£407,354,170	103,407	100 %	£5,047
<i>CSGN (subset of total)</i>	<i>1,236</i>	<i>£148,917,603</i>	<i>28,582</i>	<i>-</i>	<i>£5,210</i>

Table 4 - Approved Woodland Creation Options by Conservancy (ha)

Woodland Type	Highland and Islands	Grampian	Perth and Argyll	Central Scotland	South Scotland	Grand Total
Broadleaves	289	224	1,226	858	571	3,169
Conifer	1,258	3,367	10,425	7,108	20,743	42,902
Diverse Conifer	1,046	1,640	1,770	738	1,824	7,019
Native Broadleaves	4,286	1,004	5,987	1,534	2,966	15,778
Native Broadleaves in Northern and Western Isles	107	0	15	0	0	121
Native Low Density	554	48	530	32	280	1,445
Native Scots Pine	5,604	1,379	2,318	0	0	9,301
Native Upland Birch	6,700	200	2,782	364	362	10,409
Nat Regen	9,197	3,208	135	0	0	12,540
Small or Farm Woodlands	32	116	140	157	260	706
Agroforestry	0	5	2	11	1	19
Total	29,073	11,192	25,330	10,802	27,010	103,407
<i>CSGN (Subset of total)</i>	<i>2,268</i>	<i>878</i>	<i>8,248</i>	<i>10,653</i>	<i>6,535</i>	<i>28,582</i>

Table 5a - Submitted, but not yet approved, Woodland Creation Options by Claim Year (ha)

Woodland Type	Area 2015 - 2019 (ha)	Area 2020 (ha)	Area 2021 (ha)	Area 2022 (ha)	Area 2023 (ha)	Area 2024 (ha)	Area 2025 (ha)	Area 2026 (ha)	Area 2027 (ha)	Area 2028+ (ha)	Total Area (ha)
Broadleaves	0	0	0	3	12	80	12	14	17	0	140
Conifer	0	0	526	267	190	92	966	1,321	768	116	4,245
Diverse Conifer	0	0	0	71	20	54	27	400	18	0	590
Native Broadleaves	0	0	90	75	52	164	312	608	178	69	1,547
Native Broadleaves in Northern and Western Isles	0	0	0	4	0	0	1	2	3	0	10
Native Low Density	0	0	26	34	10	15	34	81	51	0	252
Native Scots Pine	0	0	0	0	104	22	49	288	37	0	500
Native Upland Birch	0	0	28	0	162	33	172	1,071	256	294	2,016
Nat Regen	0	0	0	0	0	15	0	110	0	568	692
Small or Farm Woodlands	0	1	2	11	10	3	6	8	1	0	41
Agroforestry	0	0	5	0	0	1	0	13	0	0	18
Sum:	0	1	677	465	561	477	1,579	3,917	1,328	1,047	10,052
<i>CSGN (Subset of total)</i>	<i>0</i>	<i>0</i>	<i>113</i>	<i>105</i>	<i>8</i>	<i>108</i>	<i>658</i>	<i>3,213</i>	<i>566</i>	<i>4,259</i>	<i>5,251</i>

Table 5b - Approved Woodland Creation Options by Claim Year (ha)

Woodland Type	Area 2015 - 2017 (ha)	Area 2018 (ha)	Area 2019 (ha)	Area 2020 (ha)	Area 2021 (ha)	Area 2022 (ha)	Area 2023 (ha)	Area 2024 (ha)	Area 2025 (ha)	Area 2026 (ha)	Area 2027 (ha)	Area 2028+ (ha)	Total Area (ha)
Broadleaves	479	210	373	316	311	297	578	265	260	80	0	0	3,169
Conifer	5,365	5,182	5,040	6,353	4,934	4,043	4,564	3,513	2,533	1,374	0	0	42,902
Diverse Conifer	641	1,005	726	669	472	985	824	826	590	132	148	0	7,019
Native Broadleaves	958	1,560	1,310	1,529	1,667	1,291	2,259	1,641	1,909	1,050	603	1	15,778
Native Broadleaves in Northern and Western Isles	9	5	16	19	13	10	15	13	15	6	0	0	121
Native Low Density	52	199	101	103	95	185	286	128	143	81	73	0	1,445
Native Scots Pine	802	1,227	623	591	477	425	2,097	1,038	1,491	377	154	0	9,301
Native Upland Birch	591	824	826	1,144	1,164	571	1,793	1,378	1,069	644	405	0	10,409
Nat Regen	514	0	284	209	410	281	432	821	531	1,906	1,993	5,158	12,540
Small or Farm Woodlands	210	96	89	65	86	25	49	33	21	32	0	0	706
Agroforestry	0	0	0	0	2	11	2	1	1	3	0	0	19
Sum:	9,621	10,306	9,388	11,000	9,630	8,123	12,899	9,657	8,564	5,684	3,376	5,159	103,407
<i>CSGN (Subset of total)</i>	2,209	2,743	1,659	1,633	1,863	1,567	2,343	3,877	5,667	3,637	1,383	2	28,582

Table 6a - Pre-submitted Woodland Creation Options by Conservancy (ha) - 2025

	Highland and Islands	Grampian	Perth and Argyll	Central Scotland	South Scotland	Total
Conifer / Diverse Conifer	0	0	0	0	0	0
Native & Other	0	0	0	0	0	0
Total	0	0	0	0	0	0

Table 6b - Pre-submitted Woodland Creation Options by Conservancy (ha) - 2026

	Highland and Islands	Grampian	Perth and Argyll	Central Scotland	South Scotland	Total
Conifer / Diverse Conifer	0	950	800	24	640	2,414
Native & Other	500	839	2,200	99	450	4,088
Total	500	1,789	3,000	123	1,090	6,502

Table 6c - Pre-submitted Woodland Creation Options by Conservancy (ha) - 2027

	Highland and Islands	Grampian	Perth and Argyll	Central Scotland	South Scotland	Total
Conifer / Diverse Conifer	50	363	800	777	1,580	3,570
Native & Other	1,000	522	2,200	540	950	5,212
Total	1,050	885	3,000	1,317	2,530	8,782

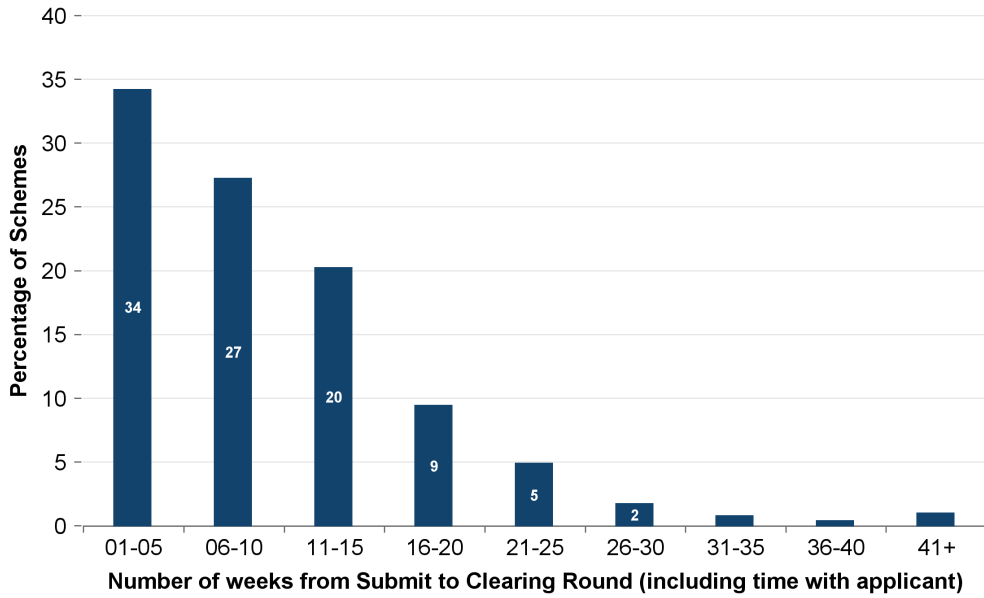
Table 7 - Claimed Options (authorised and paid or in process of payment)

FGS Option	Number Claimed	Value Claimed (£)	Area Claimed (ha)	Value Claimed 2017 (£)	Value Claimed 2018 (£)	Value Claimed 2019 (£)	Value Claimed 2020 (£)	Value Claimed 2021 (£)	Value Claimed 2022 (£)	Value Claimed 2023 (£)	Value Claimed 2024 (£)	Value Claimed 2025 (£)
Woodland Creation	3,211	£256,677,400	84,260	£20,532,199	£33,322,481	£28,960,765	£31,599,376	£27,693,577	£23,569,035	£36,103,090	£24,412,676	£18,754,176
Agroforestry	1	£3,367	2	£0	£0	£0	£0	£3,367	£0	£0	£0	£0
WIG Planning	832	£3,147,604		£562,665	£207,806	£310,221	£184,526	£236,008	£242,213	£386,921	£348,774	£274,091
WIG RR	1,382	£16,356,809	38,599	£1,751,420	£1,721,441	£1,955,045	£1,782,290	£1,766,974	£1,594,372	£1,888,381	£1,104,278	£922,704
WIG Habitat and Species/LISS	153	£9,097,636		£2,368,902	£724,196	£660,779	£838,864	£803,262	£609,727	£933,789	£393,044	£386,753
WIG WIAT	65	£3,607,890		£762,354	£666,750	£860,093	£356,201	£270,294	£239,901	£163,032	£117,374	£16,002
Harvesting & Processing	269	£6,000,235		£486,216	£320,765	£276,269	£1,982,641	£1,085,652	£538,558	£771,701	£317,978	£156,327
Forest Infrastructure	100	£2,226,333		£231,456	£351,246	£200,974	£470,265	£399,202	£121,701	£187,084	£21,930	£49,379
Tree Health	337	£2,540,921		£105,485	£305,198	£620,927	£453,525	£314,368	£198,244	£241,175	£118,461	£71,678
Forestry Cooperation	32	£274,210		£37,875	£27,750	£26,000	£44,085	£0	£5,000	£67,500	£20,000	£30,000
Total	6,382	£299,932,405	122,861	£26,838,573	£37,647,633	£33,871,072	£37,711,773	£32,572,703	£27,118,751	£40,742,672	£26,854,515	£20,661,109

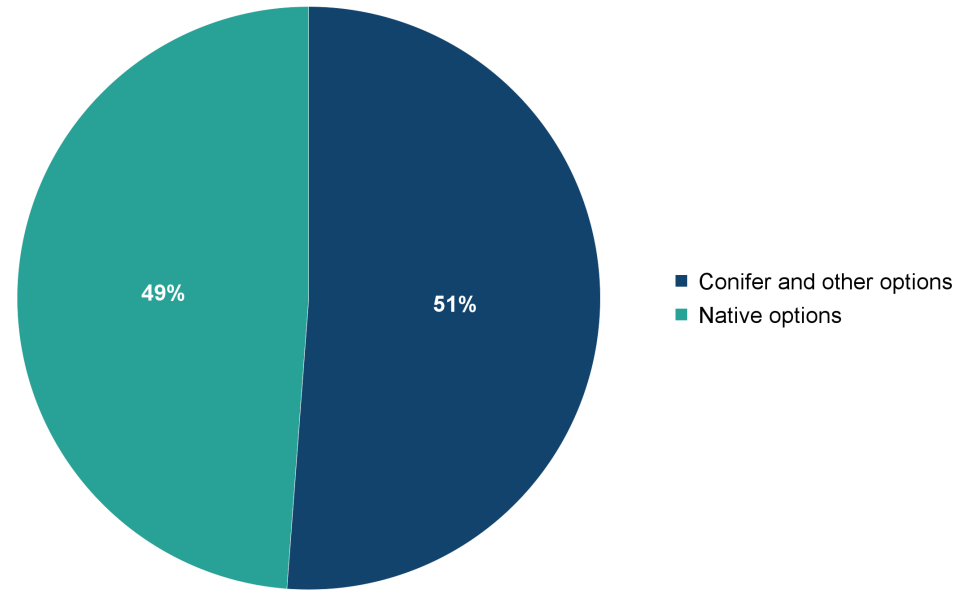
Table 8 - Claimed Woodland Creation Options by Claim Year

FGS Option	Number Claimed 2021	Area Claimed 2021 (ha)	Value Claimed 2021 (£)	Number Claimed 2022	Area Claimed 2022 (ha)	Value Claimed 2022 (£)	Number Claimed 2023	Area Claimed 2023 (ha)	Value Claimed 2023 (£)	Number Claimed 2024	Area Claimed 2024 (ha)	Value Claimed 2024 (£)	Number Claimed 2025	Area Claimed 2025 (ha)	Value Claimed 2025 (£)
Broadleaves	26	306	£1,567,860	25	297	£1,615,961	41	577	£2,968,186	21	245	£1,464,223	19	189	£1,244,664
Conifer	94	4,748	£14,003,769	64	4,043	£10,864,896	80	4,552	£13,024,341	52	2,880	£8,705,286	34	1,947	£6,055,043
Diverse Conifer	34	456	£1,512,623	37	985	£3,370,752	54	824	£2,932,070	31	779	£2,946,560	19	391	£1,464,771
Native Broadleaves	97	1,650	£5,265,649	102	1,291	£4,310,904	122	2,217	£7,421,232	86	1,424	£5,428,870	63	1,438	£4,823,370
Native Broadleaves in Northern and Western Isles	9	13	£94,424	6	7	£41,721	10	15	£103,270	7	13	£88,261	11	14	£133,307
Native Low Density	17	95	£143,240	21	184	£136,488	28	286	£304,555	16	92	£177,048	13	76	£68,149
Native Scots Pine	14	476	£1,293,613	13	425	£1,483,894	30	1,932	£4,612,609	18	891	£2,482,534	16	1,063	£2,527,965
Native Upland Birch	29	1,158	£3,157,515	23	568	£1,545,683	35	1,703	£4,314,541	28	926	£2,707,524	22	790	£2,146,513
Nat Regen	7	406	£123,913	7	255	£76,521	7	354	£107,212	10	531	£162,360	12	452	£160,502
Small or Farm Woodlands	28	85	£530,971	10	21	£122,214	18	49	£315,074	13	31	£250,012	6	19	£129,893
Agroforestry	1	2	£3,367	0		£0	0		£0			£0	0	0	£0
Total	356	9,394	£27,696,944	308	8,075	£23,569,035	425	12,508	£36,103,090	282	7,813	£24,412,676	215	6,378	£18,754,176

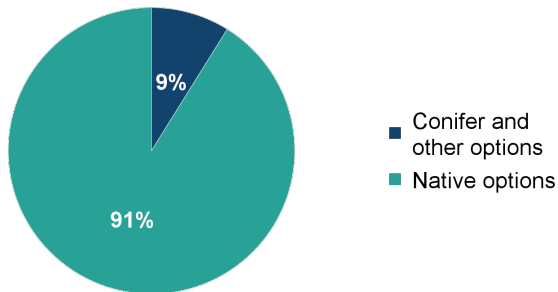
Woodland Creation - Processing Times vs % of Schemes - Since start of FGS



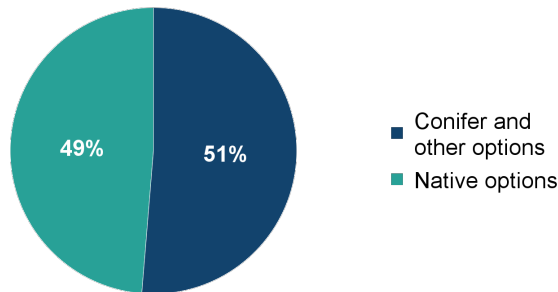
Woodland Creation - Conifer & other options vs Native



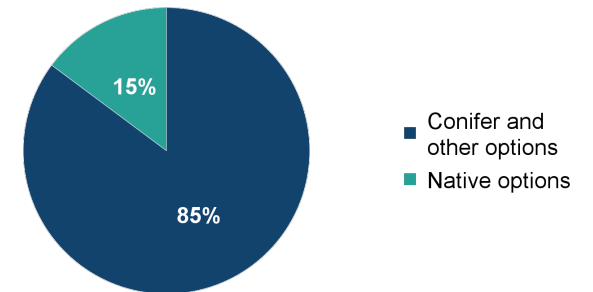
Highland & Islands



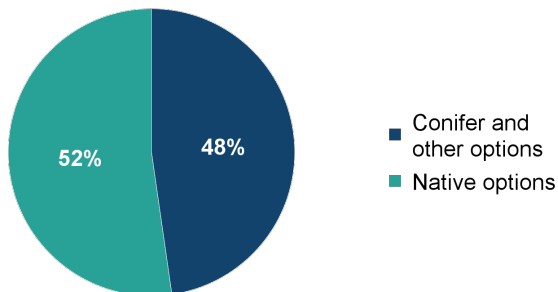
Perth & Argyll



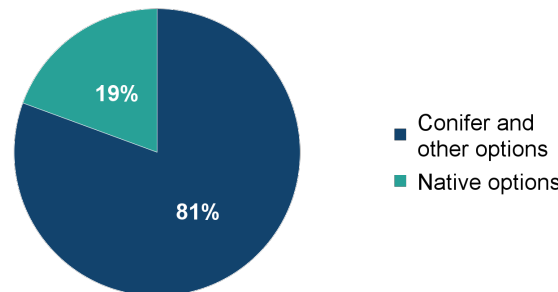
South Scotland



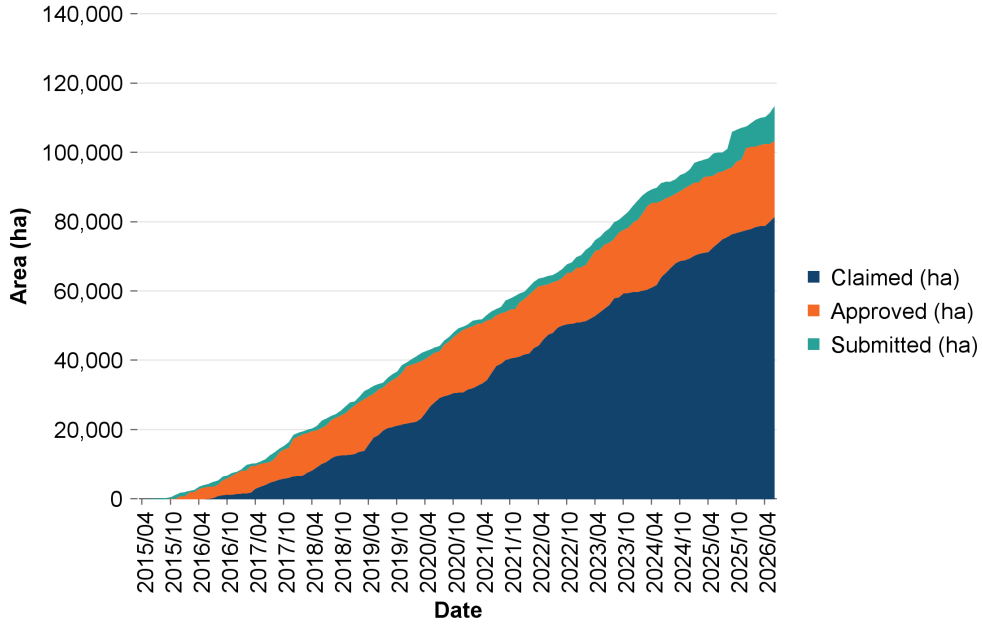
Grampian



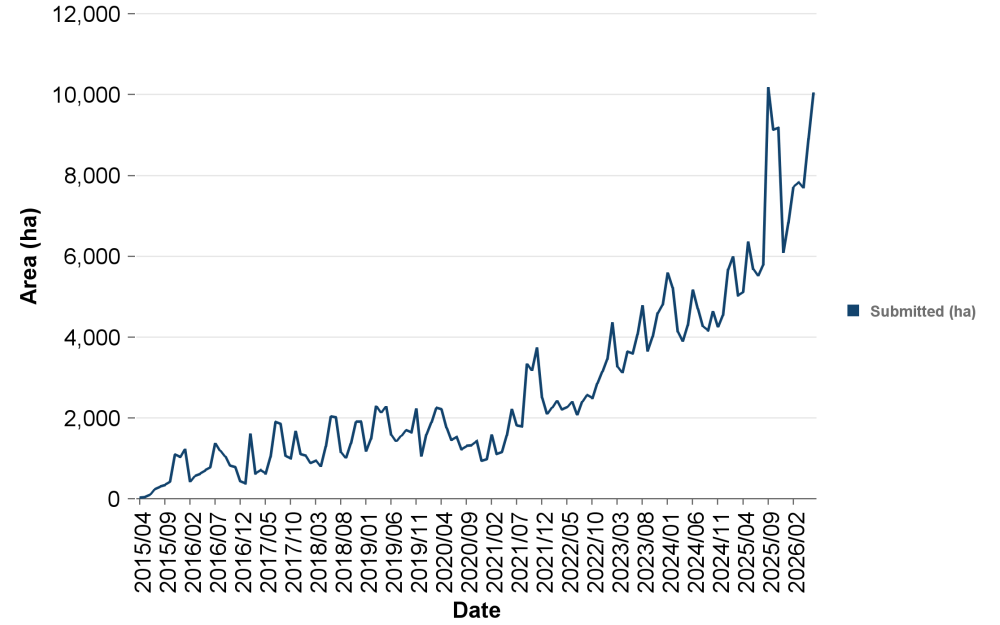
Central Scotland



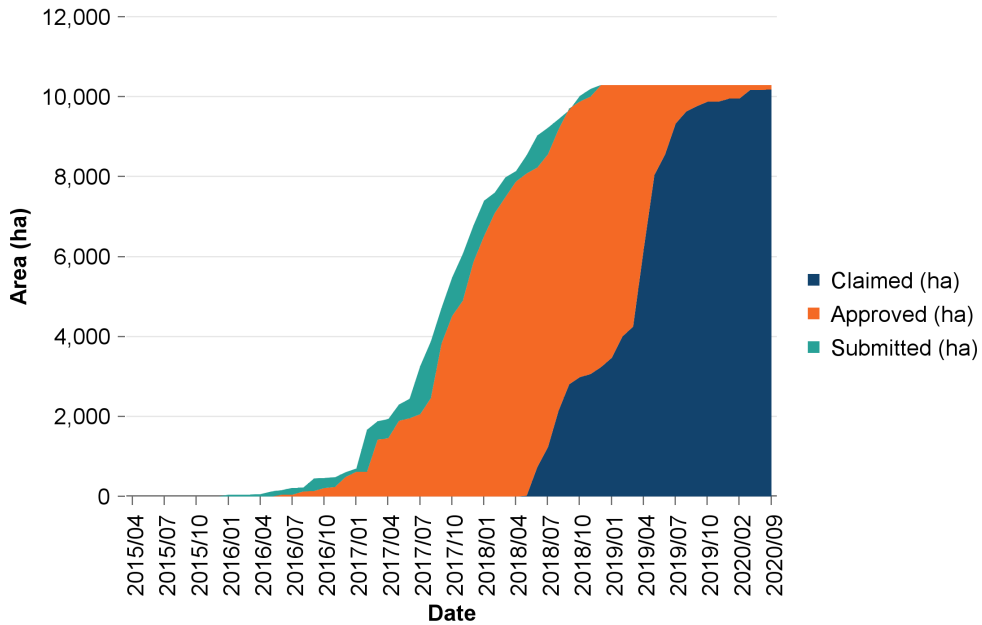
Woodland Creation - Submitted vs Approved vs Claimed - Total



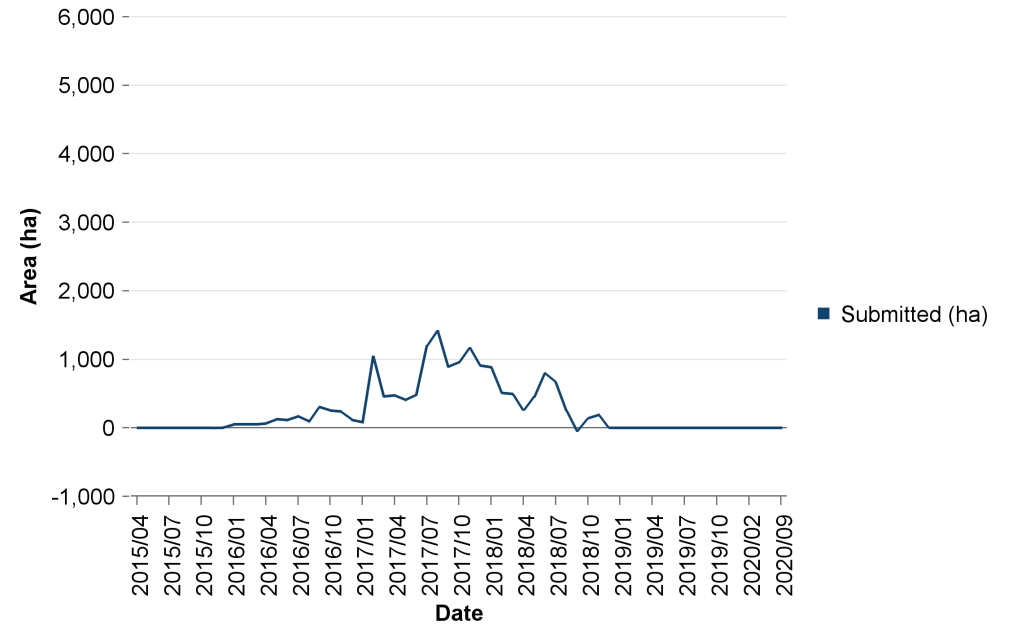
Woodland Creation - Submitted but not approved - Total



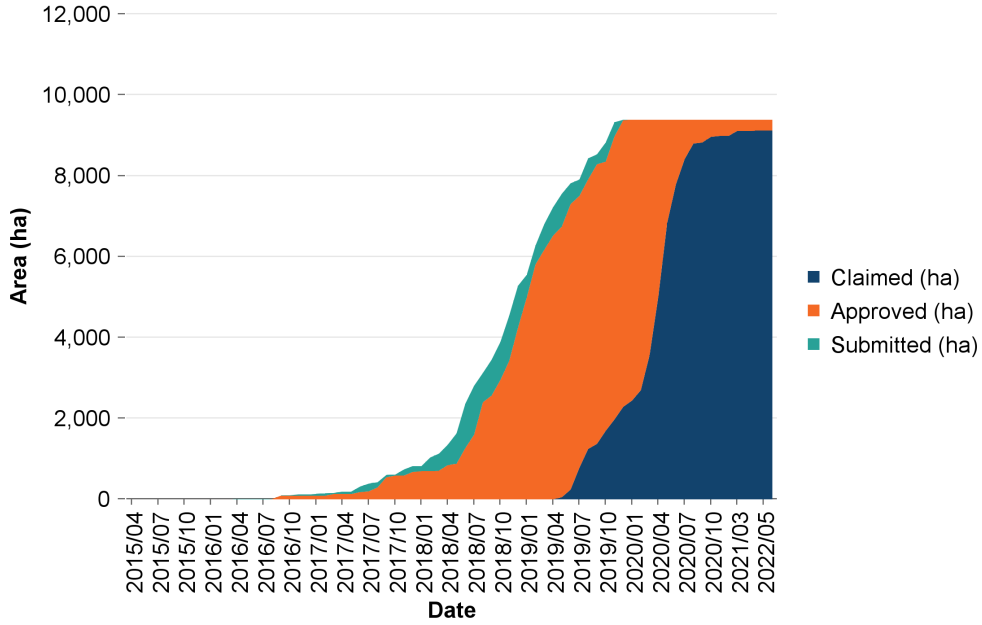
Woodland Creation - Submitted vs Approved vs Claimed - 2018



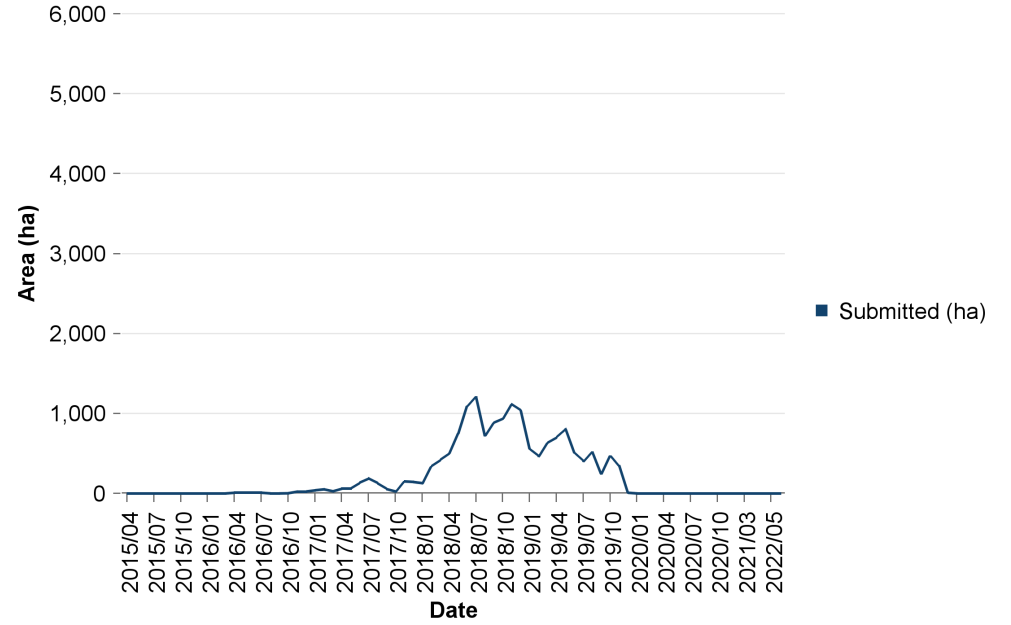
Woodland Creation - Submitted but not approved - 2018



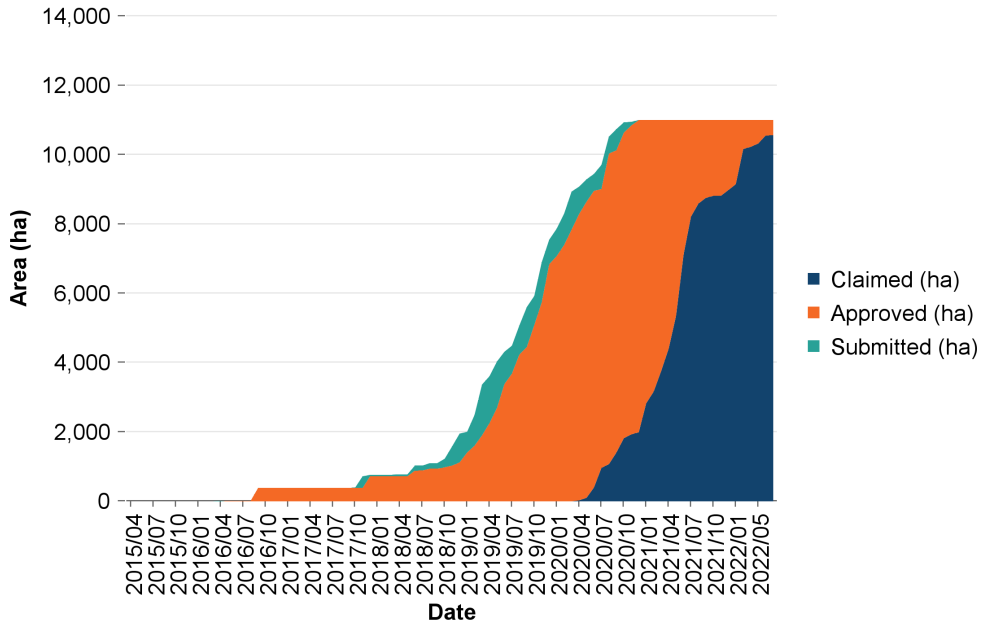
Woodland Creation - Submitted vs Approved vs Claimed - 2019



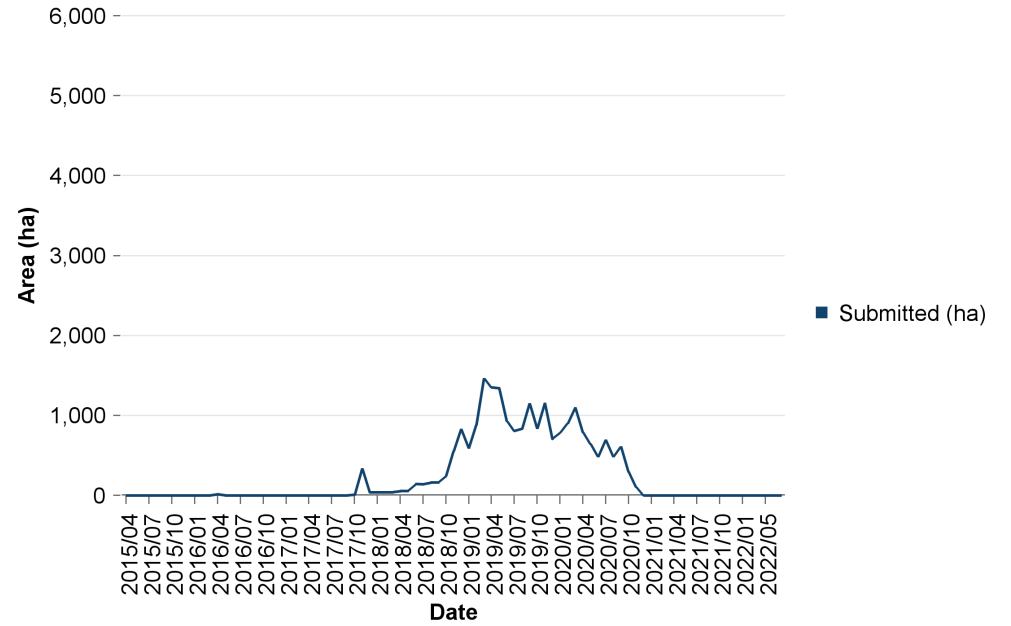
Woodland Creation - Submitted but not approved - 2019



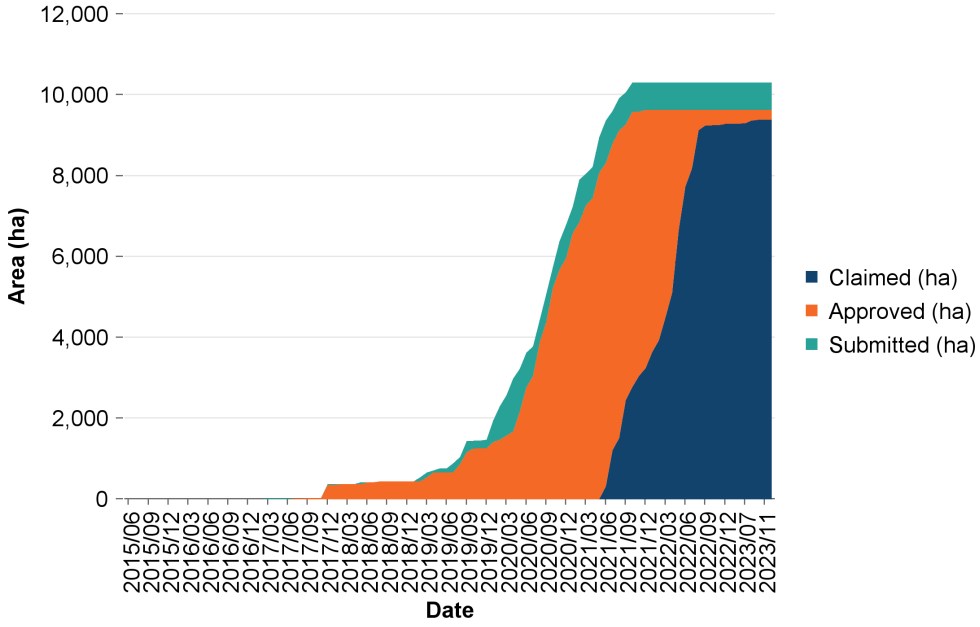
Woodland Creation - Submitted vs Approved vs Claimed - 2020



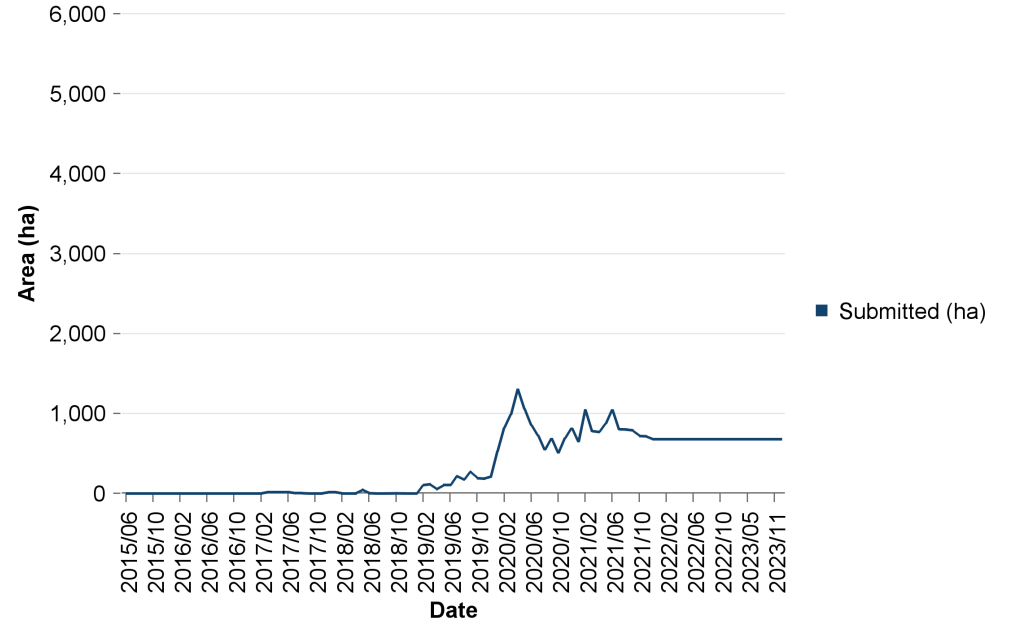
Woodland Creation - Submitted but not approved - 2020



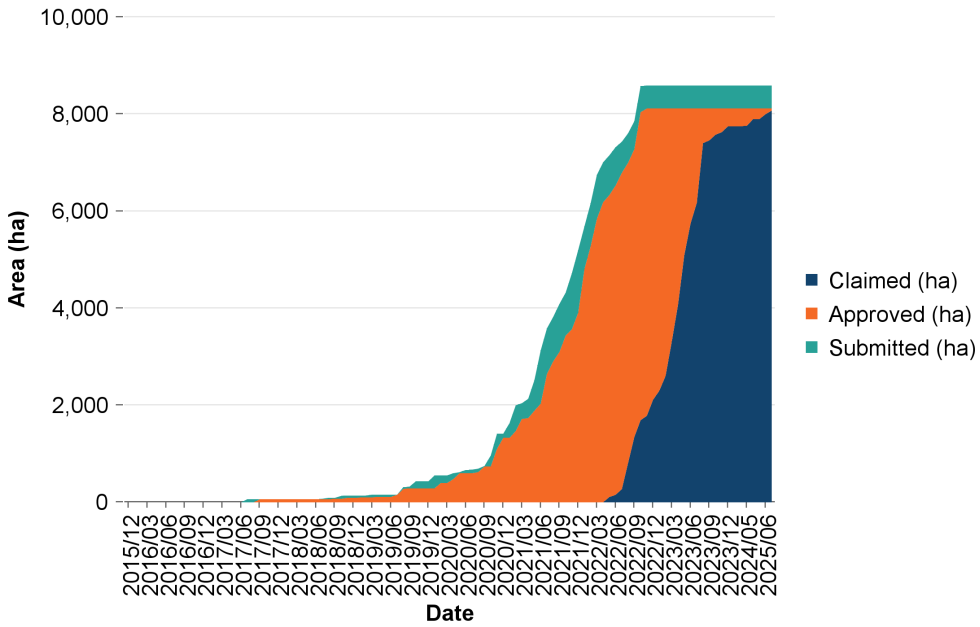
Woodland Creation - Submitted vs Approved vs Claimed - 2021



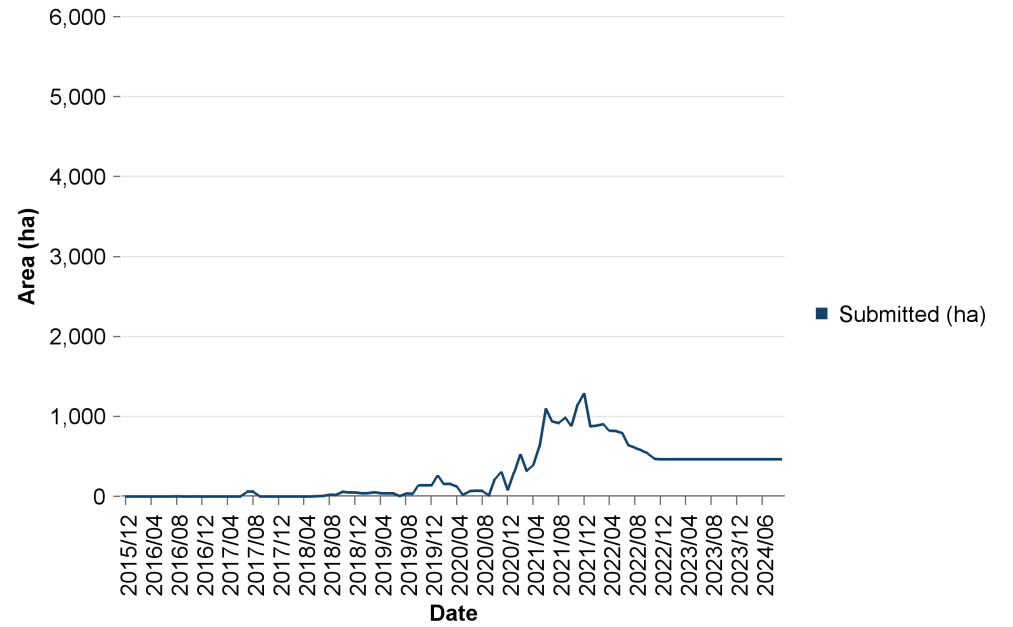
Woodland Creation - Submitted but not approved - 2021



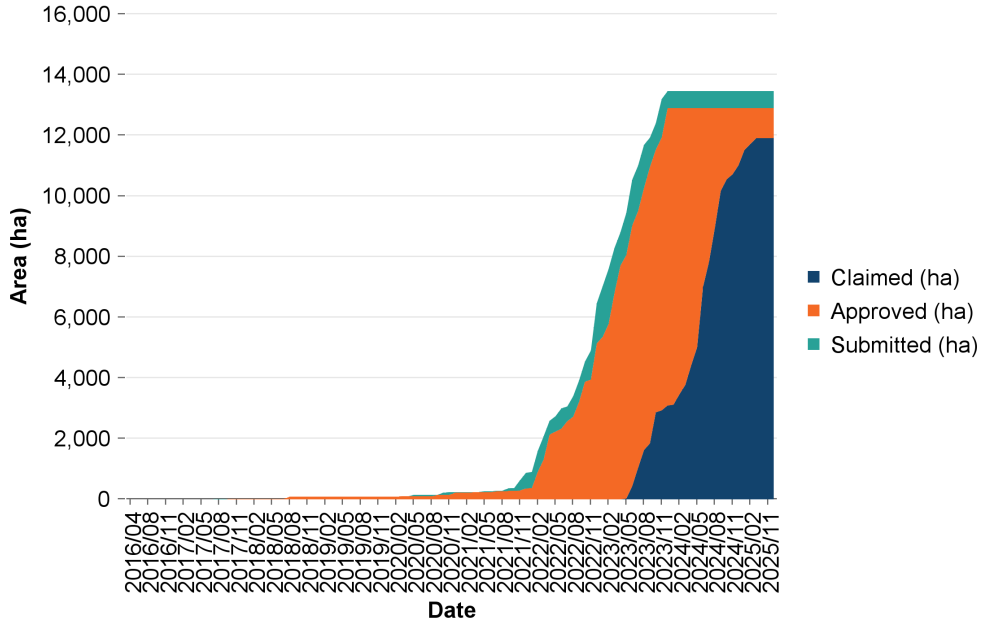
Woodland Creation - Submitted vs Approved vs Claimed - 2022



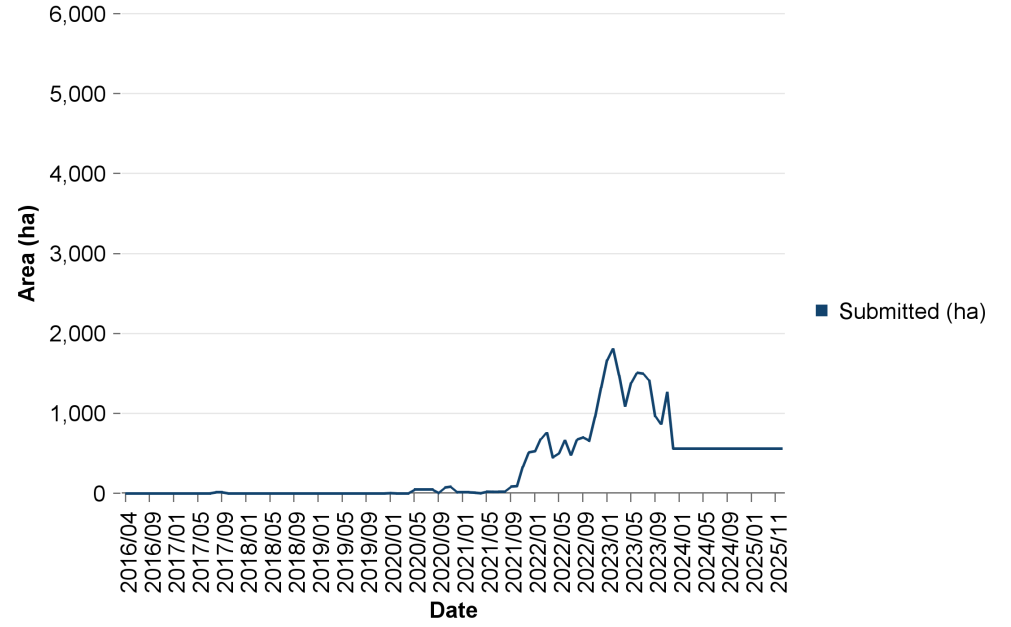
Woodland Creation - Submitted but not approved - 2022



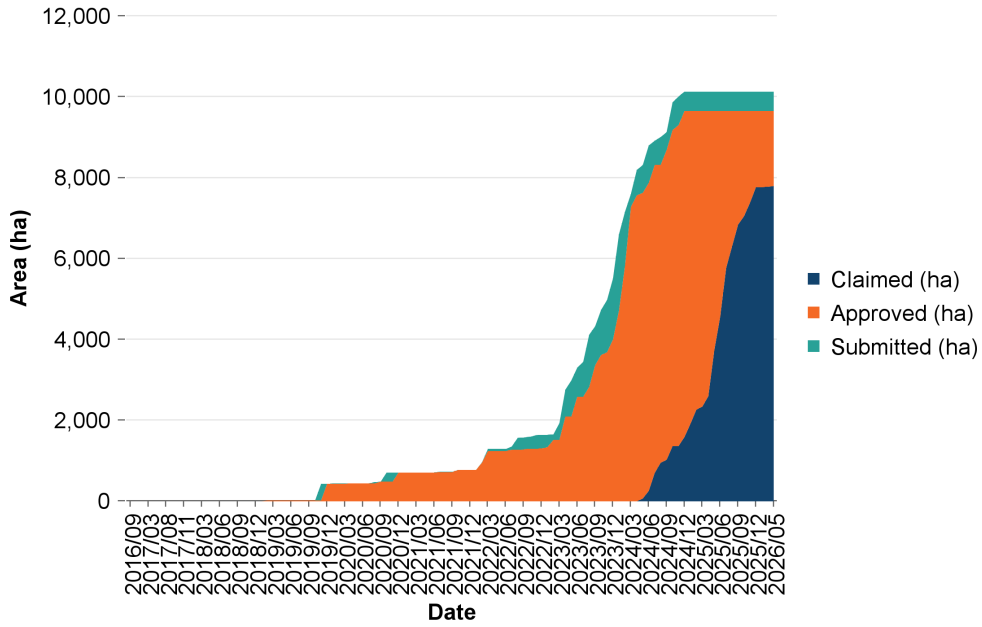
Woodland Creation - Submitted vs Approved vs Claimed - 2023



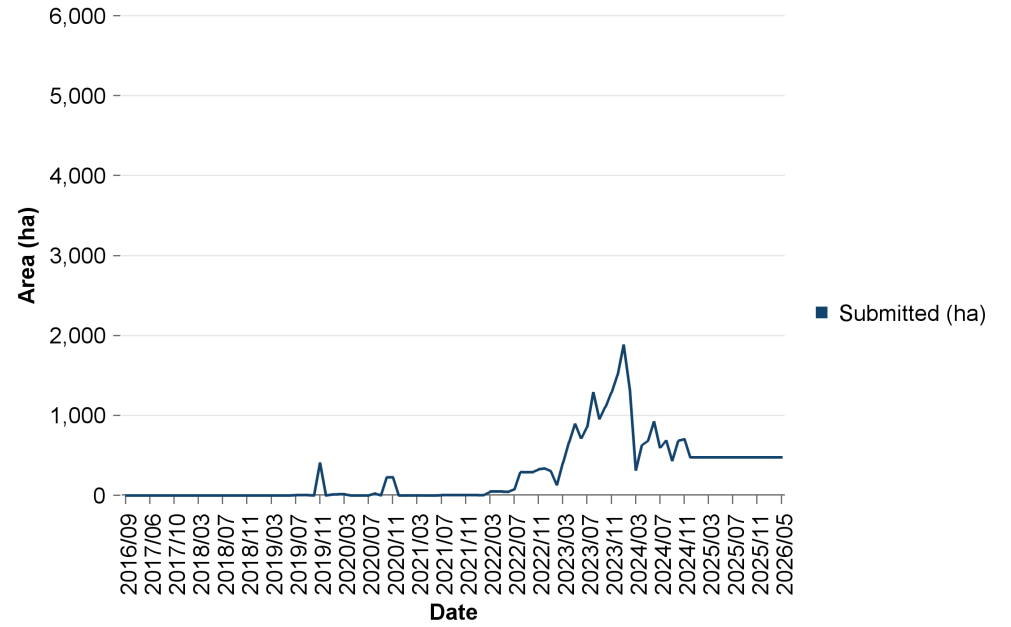
Woodland Creation - Submitted but not approved - 2023



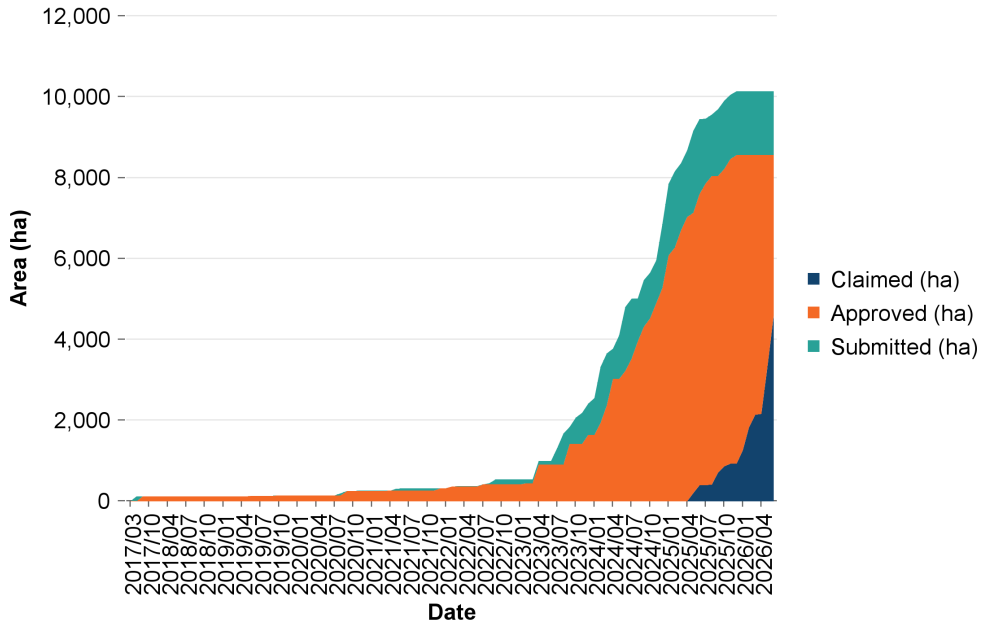
Woodland Creation - Submitted vs Approved vs Claimed - 2024



Woodland Creation - Submitted but not approved - 2024



Woodland Creation - Submitted vs Approved vs Claimed - 2025



Woodland Creation - Submitted but not approved - 2025

