

FGS Statistics Summary - Clearing Round 125 (3/27/26) Scotland Totals

Table 1 - Submitted Options

FGS Option	Number Submitted	Total Value (£)	Area (ha)	Average (£/ha)
Woodland Creation	3,722	£443,733,345	112,466	£3,945
Agroforestry	11	£145,783	35	£4,150
WIG Planning	1,259	£4,726,250	0	£0
WIG RR	1,556	£19,293,478	44,809	£431
WIG Habitat and Species/LISS	169	£11,234,264	0	£0
WIG WIAT	72	£4,490,408	0	£0
SMF Native Woodlands/LISS	143	£7,549,224	0	£0
SMF Species Control	182	£4,966,274	0	£0
SMF Public Access/WIAT	55	£350,511	0	£0
SMF Rural Access	47	£829,278	0	£0
Harvesting & Processing	375	£9,320,901	0	£0
Forest Infrastructure	110	£2,494,232	0	£0
Tree Health	408	£3,118,367	0	£0
Forestry Cooperation	46	£407,335	0	£0
Total Submitted	8,155	£512,659,651	157,310	£609

Table 2 - Approved Options

FGS Option	Number Submitted	Total Value (£)	Area (ha)	Average (£/ha)
Woodland Creation	3,442	£402,834,013	102,361	£3,935
Agroforestry	8	£62,091	19	£3,338
WIG Planning	1,205	£4,543,917	0	£0
WIG RR	1,510	£18,634,253	43,372	£430
WIG Habitat and Species/LISS	158	£10,023,337	0	£0
WIG WIAT	70	£4,422,512	0	£0
SMF Native Woodlands/LISS	130	£7,221,514	0	£0
SMF Species Control	169	£4,722,363	0	£0
SMF Public Access/WIAT	54	£344,409	0	£0
SMF Rural Access	44	£750,236	0	£0
Harvesting & Processing	330	£7,698,169	0	£0
Forest Infrastructure	104	£2,392,290	0	£0
Tree Health	393	£3,019,791	0	£0
Forestry Cooperation	40	£350,335	0	£0
Total Approved	7,657	£467,019,230	145,752	£550

Table 3 - Approved Woodland Creation Options by Woodland Type

WC Woodland Type	Number Submitted	Total Value (£)	Area (ha)	Woodland Type % of total	Average (£/ha)
Broadleaves	278	£26,989,633	3,162	3 %	£8,535
Conifer	815	£174,711,858	42,595	42 %	£4,102
Diverse Conifer	335	£37,319,854	7,017	7 %	£5,319
Native Broadleaves	969	£75,647,013	15,276	15 %	£4,952
Native Broadleaves in Northern and Western Isles	88	£1,404,836	121	0 %	£11,573
Native Low Density	172	£2,141,616	1,377	1 %	£1,556
Native Scots Pine	180	£37,849,846	9,267	9 %	£4,084
Native Upland Birch	270	£35,020,789	10,249	10 %	£3,417
Nat Regen	109	£6,033,189	12,600	12 %	£479
Small or Farm Woodlands	226	£5,715,381	697	1 %	£8,199
Agroforestry	8	£62,091	19	0 %	£3,338
Total Approved	3,450	£402,896,104	102,380	100 %	£5,050
<i>CSGN (subset of total)</i>	<i>1,205</i>	<i>£144,089,321</i>	<i>27,445</i>	<i>-</i>	<i>£5,250</i>

Table 4 - Approved Woodland Creation Options by Conservancy (ha)

Woodland Type	Highland and Islands	Grampian	Perth and Argyll	Central Scotland	South Scotland	Grand Total
Broadleaves	289	224	1,226	855	567	3,162
Conifer	1,258	3,295	10,413	6,889	20,738	42,595
Diverse Conifer	1,046	1,640	1,770	738	1,822	7,017
Native Broadleaves	4,185	996	5,572	1,539	2,983	15,276
Native Broadleaves in Northern and Western Isles	107	0	15	0	0	121
Native Low Density	556	48	485	12	276	1,377
Native Scots Pine	5,605	1,377	2,285	0	0	9,267
Native Upland Birch	6,713	167	2,643	364	362	10,249
Nat Regen	9,257	3,208	135	0	0	12,600
Small or Farm Woodlands	32	116	138	157	254	697
Agroforestry	0	5	2	11	1	19
Total	29,047	11,078	24,685	10,565	27,004	102,380
<i>CSGN (Subset of total)</i>	<i>2,182</i>	<i>764</i>	<i>7,602</i>	<i>10,416</i>	<i>6,481</i>	<i>27,445</i>

Table 5a - Submitted, but not yet approved, Woodland Creation Options by Claim Year (ha)

Woodland Type	Area 2015 - 2019 (ha)	Area 2020 (ha)	Area 2021 (ha)	Area 2022 (ha)	Area 2023 (ha)	Area 2024 (ha)	Area 2025 (ha)	Area 2026 (ha)	Area 2027 (ha)	Area 2028+ (ha)	Total Area (ha)
Broadleaves	0	0	0	3	12	80	12	18	12	0	138
Conifer	0	0	526	267	190	92	1,293	1,619	667	0	4,653
Diverse Conifer	0	0	0	71	20	54	96	240	18	0	499
Native Broadleaves	0	0	90	75	52	168	424	778	184	0	1,771
Native Broadleaves in Northern and Western Isles	0	0	0	4	0	0	1	1	0	0	6
Native Low Density	0	0	26	34	10	15	42	93	74	0	294
Native Scots Pine	0	0	0	0	104	22	49	327	42	0	544
Native Upland Birch	0	0	28	0	162	33	191	840	353	0	1,607
Nat Regen	0	0	0	0	0	15	0	110	0	422	546
Small or Farm Woodlands	0	1	2	11	10	3	6	13	1	0	46
Agroforestry	0	0	5	0	0	1	0	11	0	0	17
Sum:	0	1	677	465	561	481	2,115	4,049	1,351	422	10,121
<i>CSGN (Subset of total)</i>	<i>0</i>	<i>0</i>	<i>113</i>	<i>105</i>	<i>8</i>	<i>108</i>	<i>1,193</i>	<i>3,139</i>	<i>728</i>	<i>3,867</i>	<i>5,395</i>

Table 5b - Approved Woodland Creation Options by Claim Year (ha)

Woodland Type	Area 2015 - 2017 (ha)	Area 2018 (ha)	Area 2019 (ha)	Area 2020 (ha)	Area 2021 (ha)	Area 2022 (ha)	Area 2023 (ha)	Area 2024 (ha)	Area 2025 (ha)	Area 2026 (ha)	Area 2027 (ha)	Area 2028+ (ha)	Total Area (ha)
Broadleaves	479	210	373	316	311	297	578	265	238	95	0	0	3,162
Conifer	5,400	5,182	5,040	6,353	4,934	4,043	4,564	3,514	2,674	890	0	0	42,595
Diverse Conifer	641	1,005	726	669	472	985	824	826	597	122	148	0	7,017
Native Broadleaves	958	1,560	1,310	1,529	1,667	1,296	2,259	1,645	1,836	710	504	1	15,276
Native Broadleaves in Northern and Western Isles	9	5	16	19	13	10	15	13	14	7	0	0	121
Native Low Density	52	199	101	103	95	185	286	128	132	47	49	0	1,377
Native Scots Pine	802	1,227	623	591	477	425	2,097	1,038	1,468	366	154	0	9,267
Native Upland Birch	591	824	826	1,144	1,164	571	1,793	1,378	900	758	299	0	10,249
Nat Regen	514	0	284	209	410	281	432	821	531	2,008	1,993	5,116	12,600
Small or Farm Woodlands	210	96	89	65	86	25	49	33	21	23	0	0	697
Agroforestry	0	0	0	0	2	11	2	1	1	3	0	0	19
Sum:	9,656	10,306	9,388	11,000	9,630	8,128	12,899	9,663	8,413	5,030	3,148	5,117	102,380
<i>CSGN (Subset of total)</i>	<i>2,209</i>	<i>2,743</i>	<i>1,659</i>	<i>1,633</i>	<i>1,863</i>	<i>1,572</i>	<i>2,343</i>	<i>3,883</i>	<i>5,503</i>	<i>2,879</i>	<i>1,155</i>	<i>2</i>	<i>27,445</i>

Table 6a - Pre-submitted Woodland Creation Options by Conservancy (ha) - 2025

	Highland and Islands	Grampian	Perth and Argyll	Central Scotland	South Scotland	Total
Conifer / Diverse Conifer	0	0	0	0	0	0
Native & Other	0	0	0	0	0	0
Total	0	0	0	0	0	0

Table 6b - Pre-submitted Woodland Creation Options by Conservancy (ha) - 2026

	Highland and Islands	Grampian	Perth and Argyll	Central Scotland	South Scotland	Total
Conifer / Diverse Conifer	0	748	1,500	75	1,700	4,023
Native & Other	500	359	2,000	138	800	3,797
Total	500	1,107	3,500	213	2,500	7,820

Table 6c - Pre-submitted Woodland Creation Options by Conservancy (ha) - 2027

	Highland and Islands	Grampian	Perth and Argyll	Central Scotland	South Scotland	Total
Conifer / Diverse Conifer	150	502	1,500	1,074	350	3,576
Native & Other	950	1,079	2,000	769	950	5,748
Total	1,100	1,581	3,500	1,843	1,300	9,324

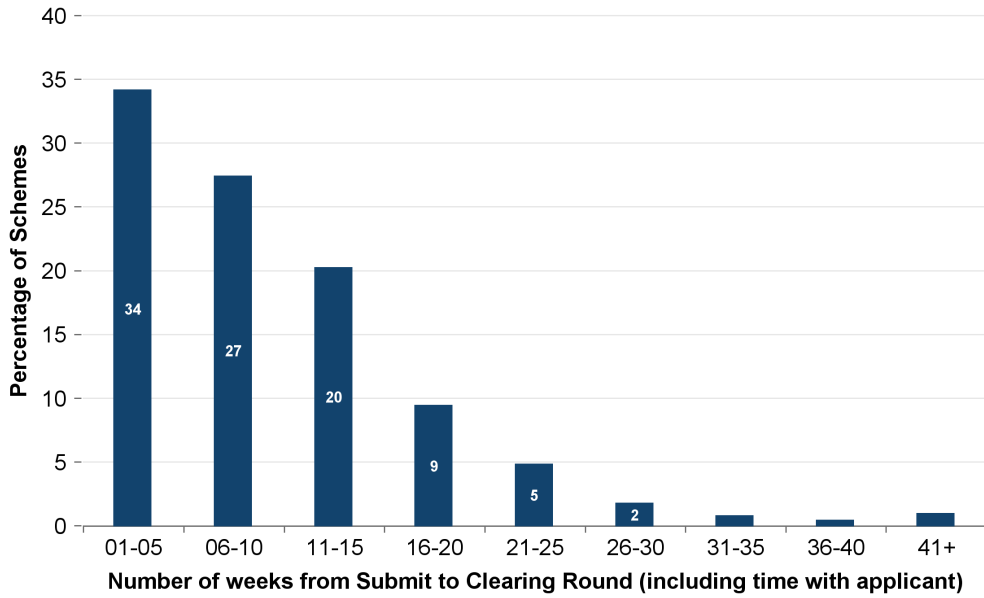
Table 7 - Claimed Options (authorised and paid or in process of payment)

FGS Option	Number Claimed	Value Claimed (£)	Area Claimed (ha)	Value Claimed 2017 (£)	Value Claimed 2018 (£)	Value Claimed 2019 (£)	Value Claimed 2020 (£)	Value Claimed 2021 (£)	Value Claimed 2022 (£)	Value Claimed 2023 (£)	Value Claimed 2024 (£)	Value Claimed 2025 (£)
Woodland Creation	3,102	£243,456,651	79,770	£20,626,590	£33,322,481	£28,960,765	£31,599,376	£27,693,577	£23,569,035	£34,867,392	£24,412,676	£8,101,948
Agroforestry	1	£3,367	2	£0	£0	£0	£0	£3,367	£0	£0	£0	£0
WIG Planning	806	£3,063,742		£562,665	£207,806	£310,221	£184,526	£236,008	£242,213	£386,921	£348,774	£198,001
WIG RR	1,336	£15,743,269	37,324	£1,751,420	£1,721,441	£1,955,045	£1,782,290	£1,766,974	£1,594,372	£1,888,381	£1,104,278	£492,745
WIG Habitat and Species/LISS	151	£9,022,422		£2,368,902	£724,196	£660,779	£838,864	£803,262	£609,727	£933,789	£393,044	£345,758
WIG WIAT	63	£3,595,773		£762,354	£666,750	£860,093	£356,201	£270,294	£239,901	£163,032	£117,374	£3,885
Harvesting & Processing	265	£5,906,120		£486,216	£320,765	£276,269	£1,982,641	£1,085,652	£538,558	£771,701	£317,978	£74,207
Forest Infrastructure	100	£2,226,333		£231,456	£351,246	£200,974	£470,265	£399,202	£121,701	£187,084	£21,930	£49,379
Tree Health	332	£2,507,373		£105,485	£305,198	£620,927	£453,525	£314,368	£198,244	£241,175	£118,461	£42,466
Forestry Cooperation	31	£259,210		£37,875	£27,750	£26,000	£44,085	£0	£5,000	£67,500	£20,000	£15,000
Total	6,187	£285,784,259	117,096	£26,932,964	£37,647,633	£33,871,072	£37,711,773	£32,572,703	£27,118,751	£39,506,974	£26,854,515	£9,323,388

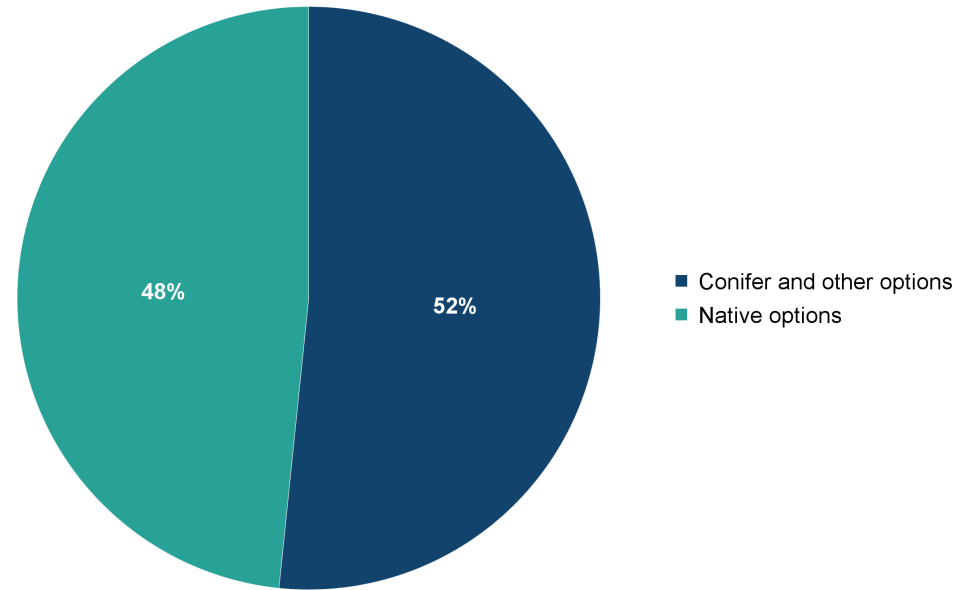
Table 8 - Claimed Woodland Creation Options by Claim Year

FGS Option	Number Claimed 2021	Area Claimed 2021 (ha)	Value Claimed 2021 (£)	Number Claimed 2022	Area Claimed 2022 (ha)	Value Claimed 2022 (£)	Number Claimed 2023	Area Claimed 2023 (ha)	Value Claimed 2023 (£)	Number Claimed 2024	Area Claimed 2024 (ha)	Value Claimed 2024 (£)	Number Claimed 2025	Area Claimed 2025 (ha)	Value Claimed 2025 (£)
Broadleaves	26	306	£1,567,860	25	297	£1,615,961	41	577	£2,968,186	21	245	£1,464,223	9	86	£584,567
Conifer	94	4,748	£14,003,769	64	4,043	£10,864,896	80	4,552	£13,024,341	52	2,880	£8,705,286	13	668	£2,087,199
Diverse Conifer	34	456	£1,512,623	37	985	£3,370,752	54	824	£2,932,070	31	779	£2,946,560	8	118	£468,693
Native Broadleaves	97	1,650	£5,265,649	102	1,291	£4,310,904	122	2,217	£7,421,232	86	1,424	£5,428,870	29	685	£2,240,662
Native Broadleaves in Northern and Western Isles	9	13	£94,424	6	7	£41,721	10	15	£103,270	7	13	£88,261	8	7	£71,208
Native Low Density	17	95	£143,240	21	184	£136,488	27	266	£290,955	16	92	£177,048	6	29	£20,816
Native Scots Pine	14	476	£1,293,613	13	425	£1,483,894	29	1,577	£3,843,197	18	891	£2,482,534	6	653	£1,487,146
Native Upland Birch	29	1,158	£3,157,515	23	568	£1,545,683	34	1,511	£3,861,856	28	926	£2,707,524	8	298	£941,686
Nat Regen	7	406	£123,913	7	255	£76,521	7	354	£107,212	10	531	£162,360	10	386	£140,804
Small or Farm Woodlands	28	85	£530,971	10	21	£122,214	18	49	£315,074	13	31	£250,012	2	8	£59,168
Agroforestry	1	2	£3,367	0		£0	0		£0			£0	0	0	£0
Total	356	9,394	£27,696,944	308	8,075	£23,569,035	422	11,941	£34,867,392	282	7,813	£24,412,676	99	2,937	£8,101,948

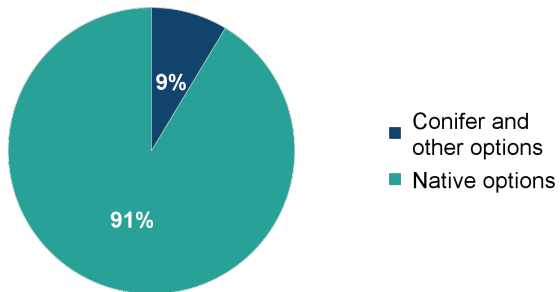
Woodland Creation - Processing Times vs % of Schemes - Since start of FGS



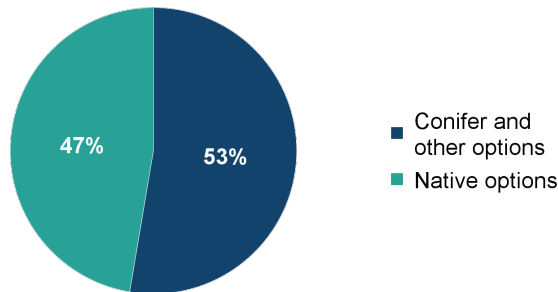
Woodland Creation - Conifer & other options vs Native



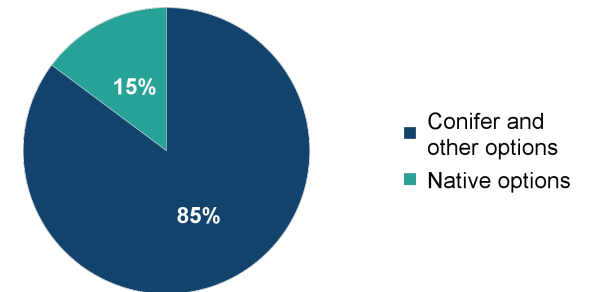
Highland & Islands



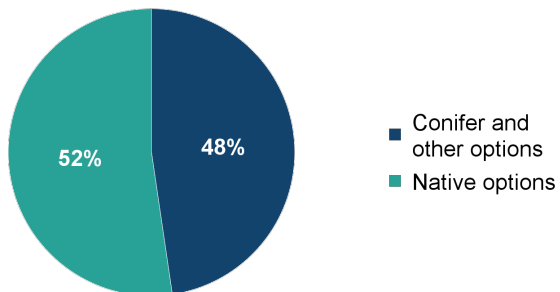
Perth & Argyll



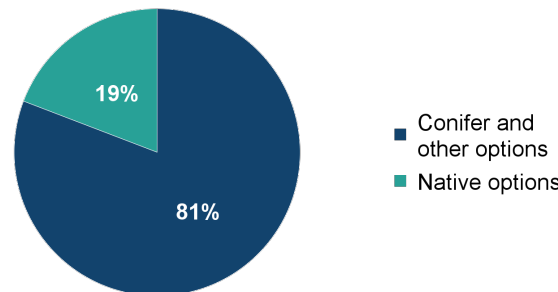
South Scotland



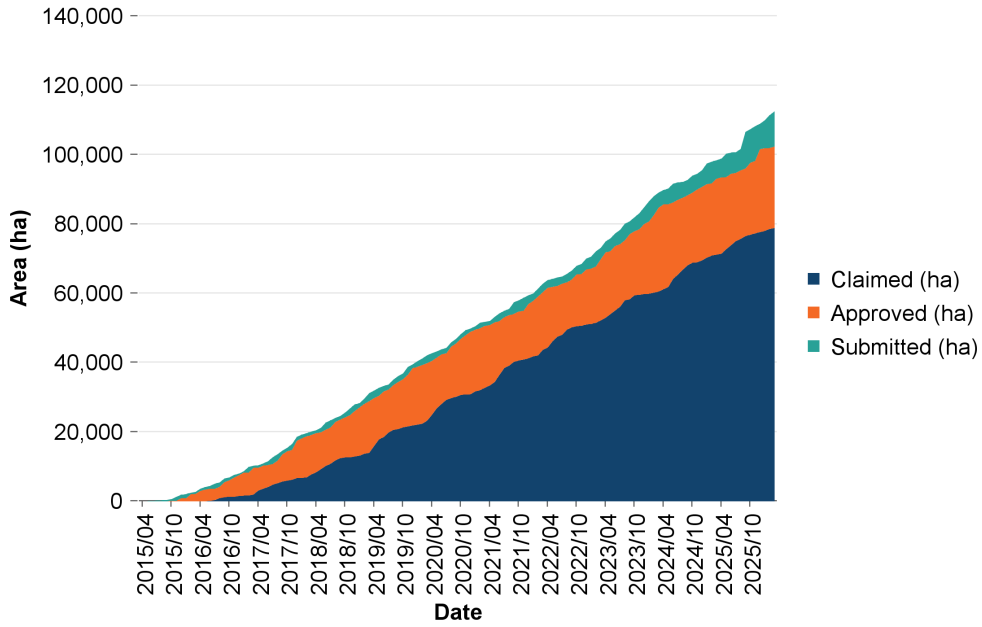
Grampian



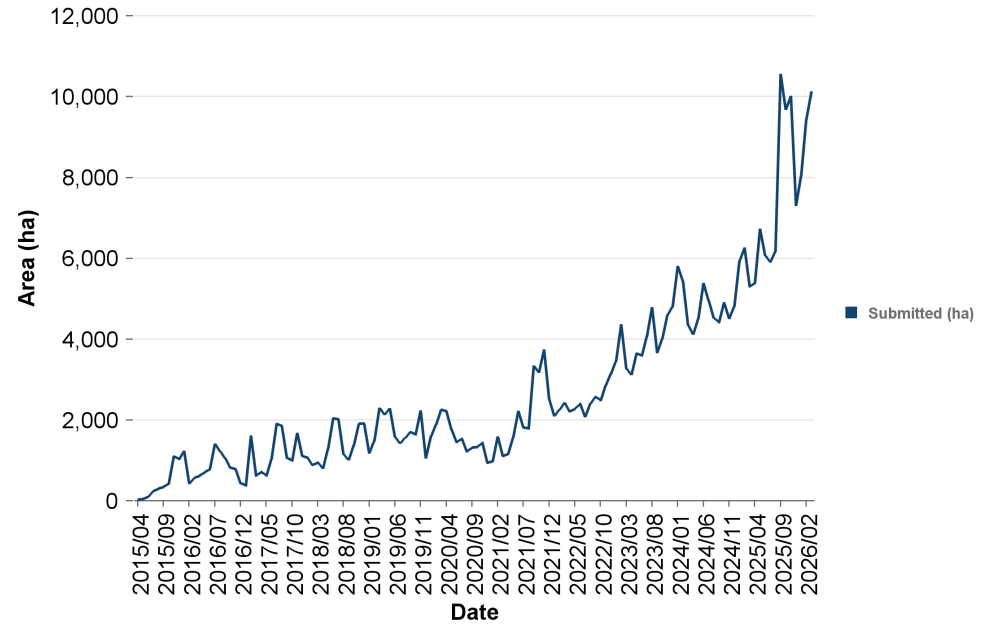
Central Scotland



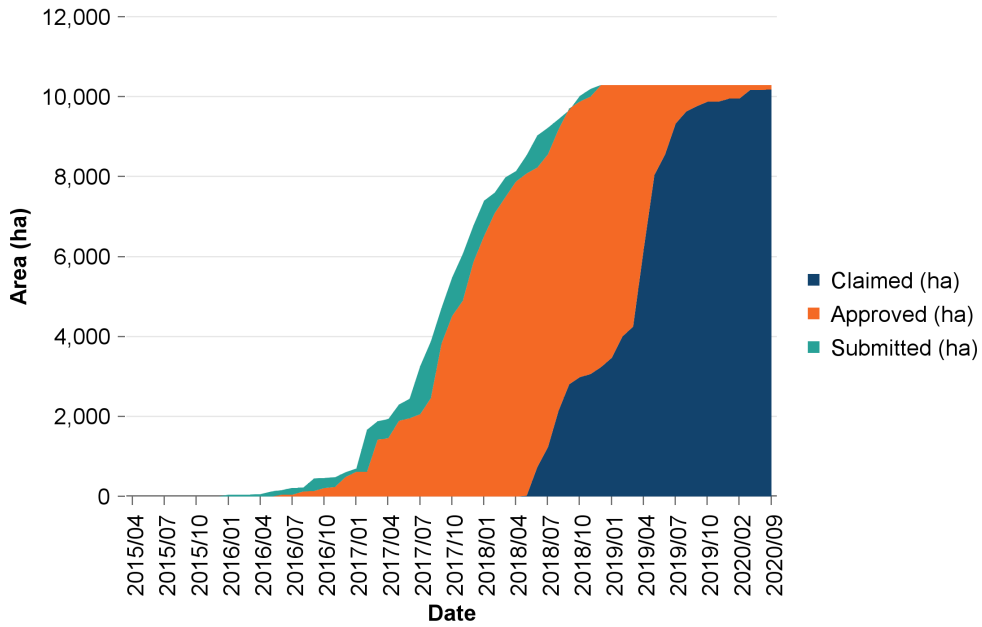
Woodland Creation - Submitted vs Approved vs Claimed - Total



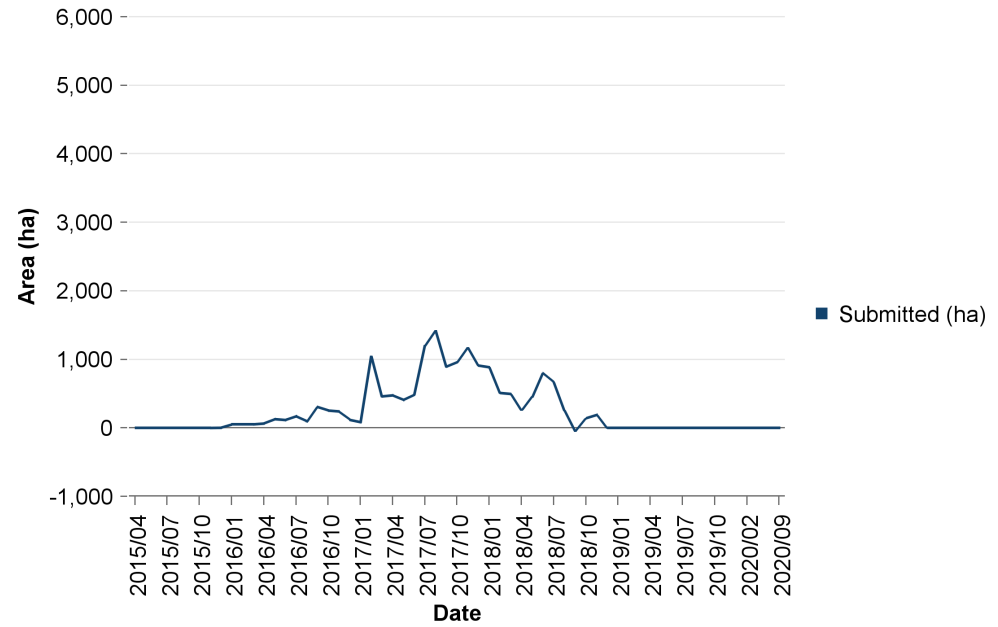
Woodland Creation - Submitted but not approved - Total



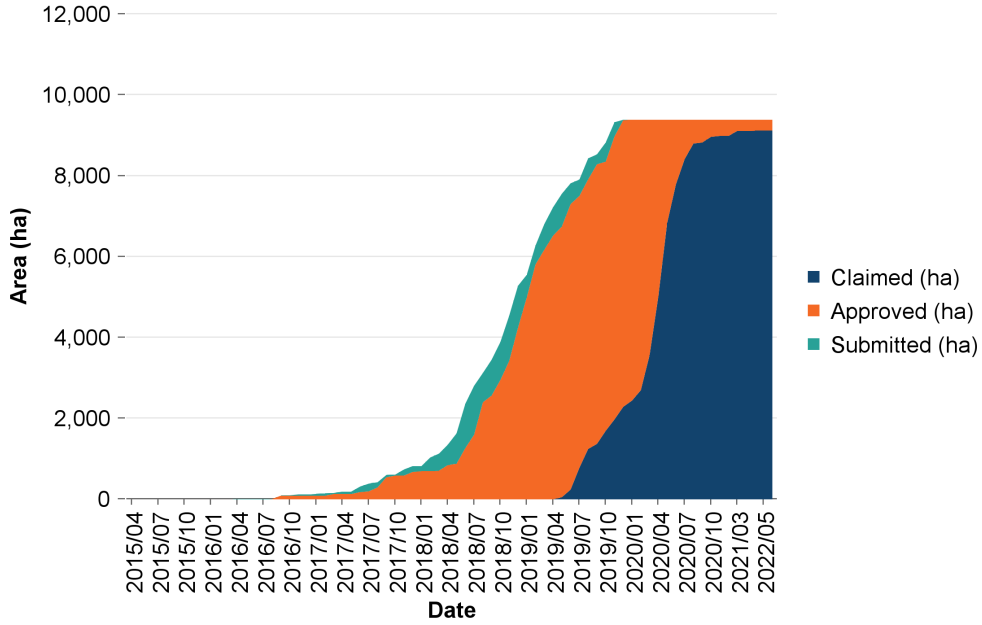
Woodland Creation - Submitted vs Approved vs Claimed - 2018



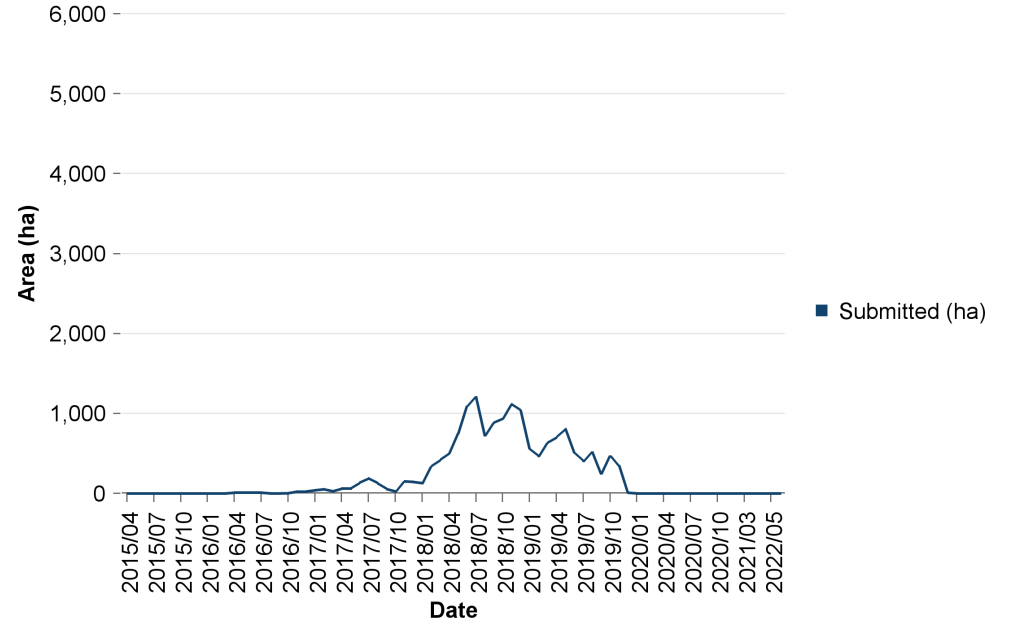
Woodland Creation - Submitted but not approved - 2018



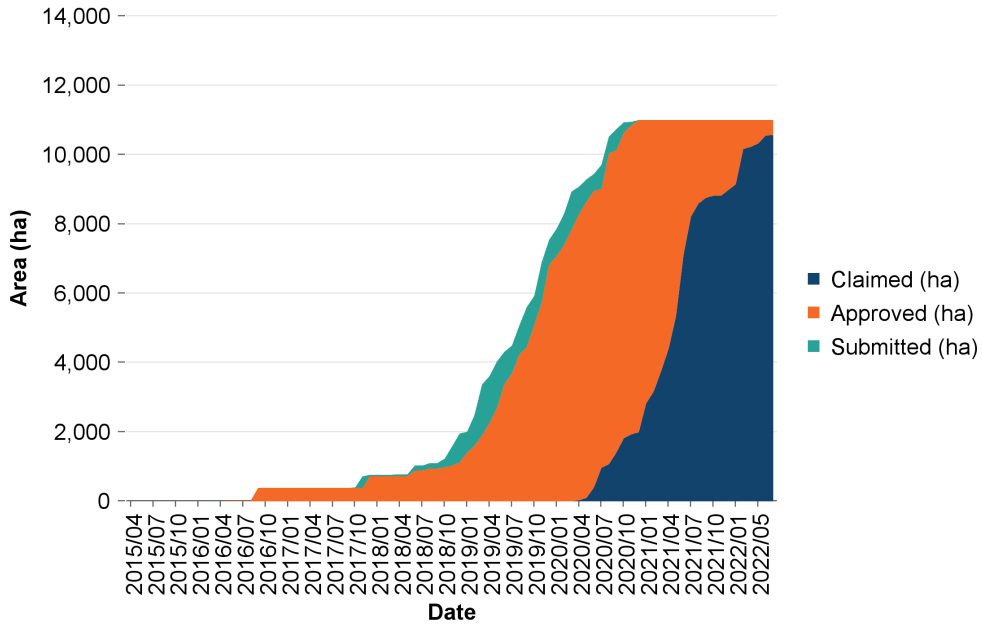
Woodland Creation - Submitted vs Approved vs Claimed - 2019



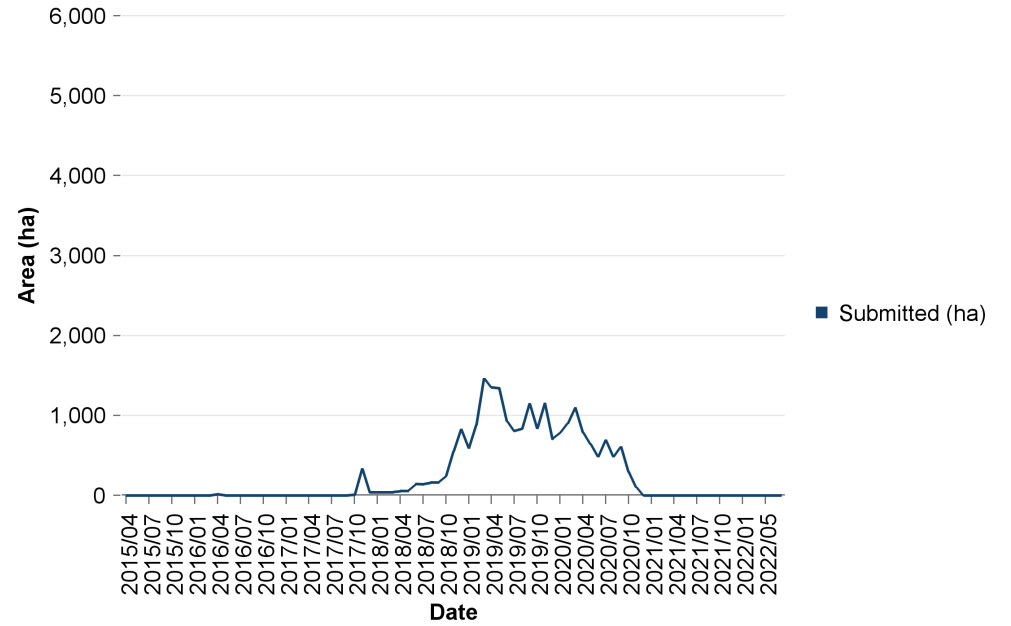
Woodland Creation - Submitted but not approved - 2019



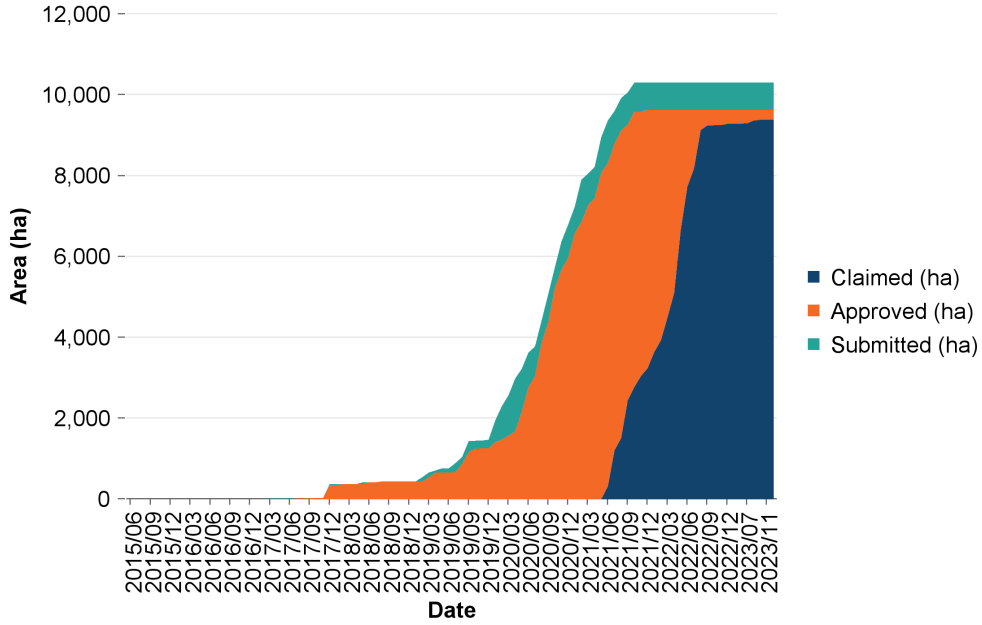
Woodland Creation - Submitted vs Approved vs Claimed - 2020



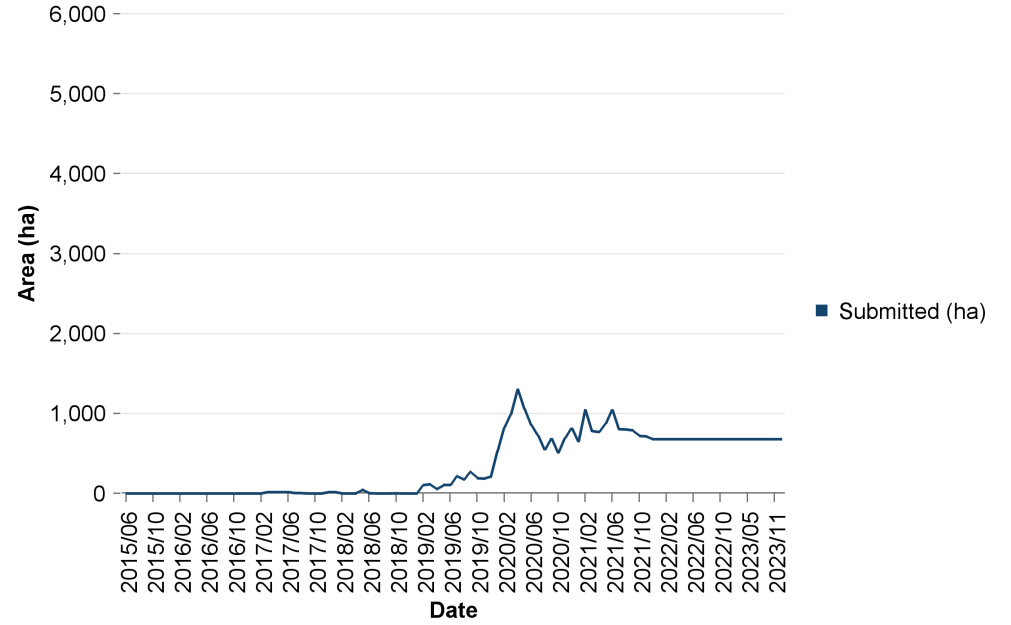
Woodland Creation - Submitted but not approved - 2020



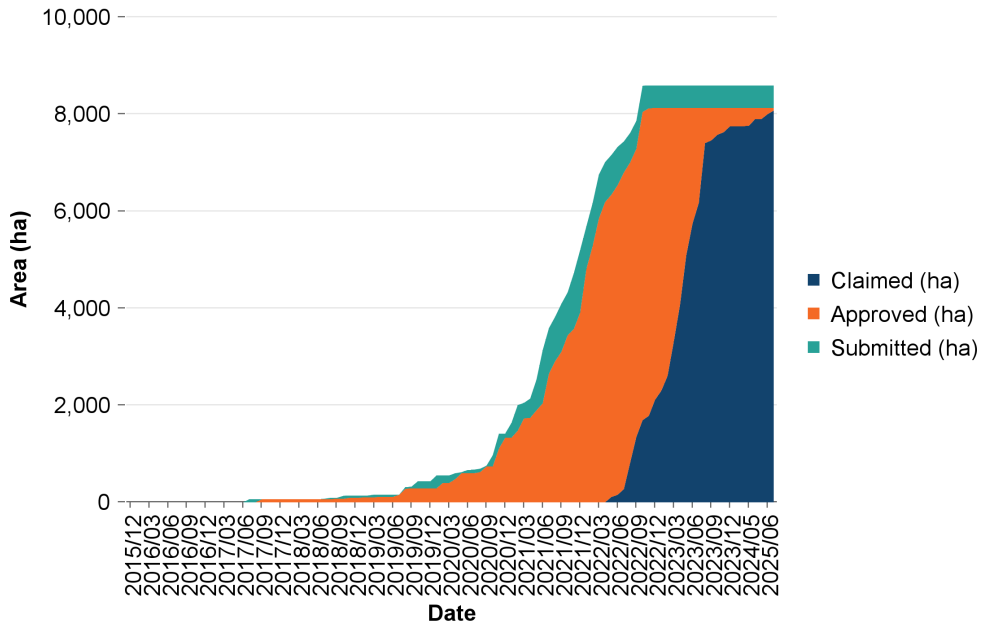
Woodland Creation - Submitted vs Approved vs Claimed - 2021



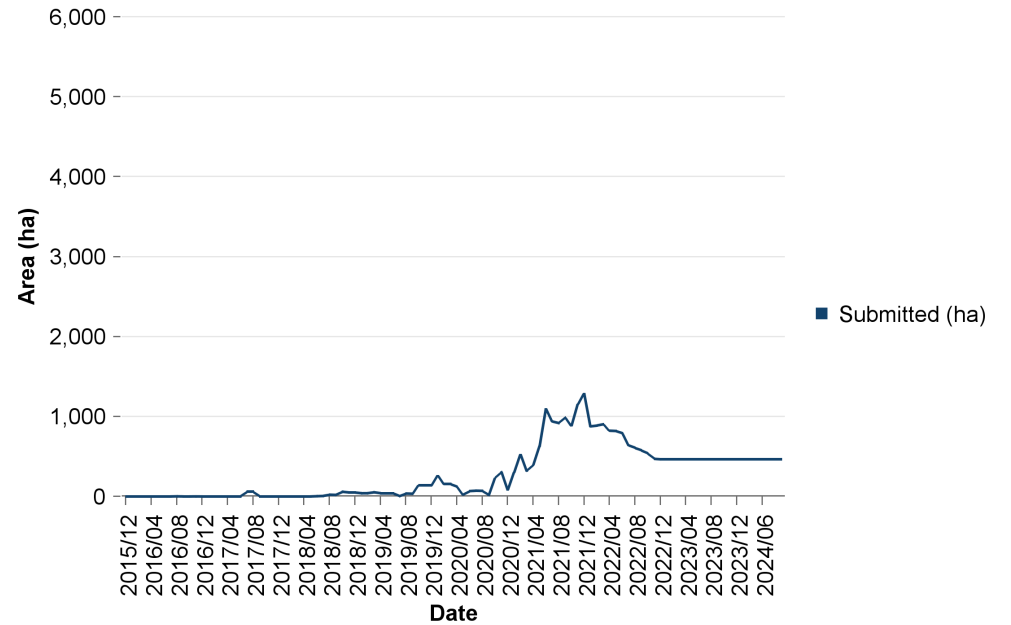
Woodland Creation - Submitted but not approved - 2021



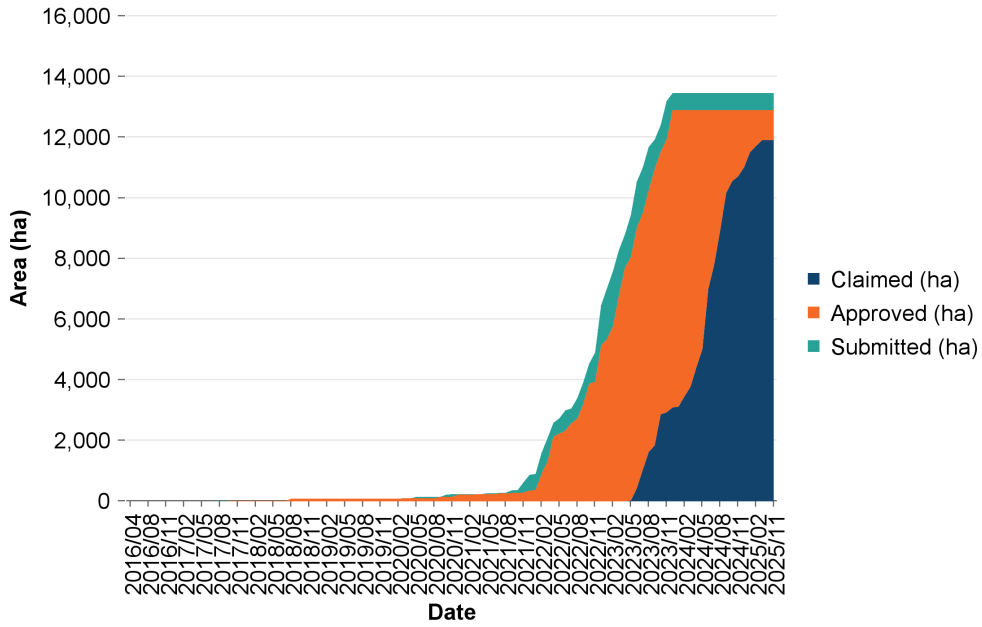
Woodland Creation - Submitted vs Approved vs Claimed - 2022



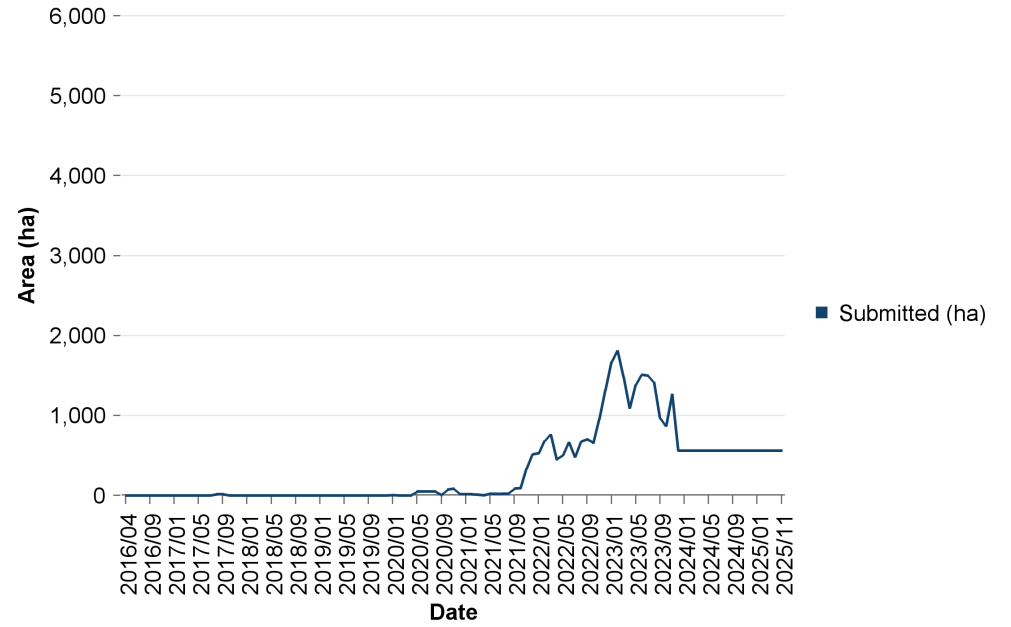
Woodland Creation - Submitted but not approved - 2022



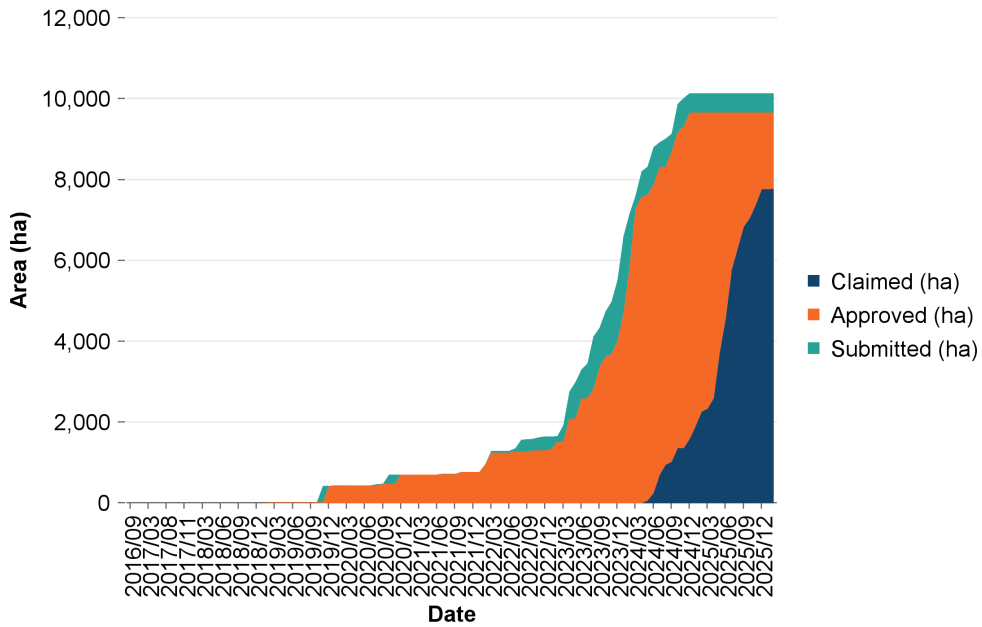
Woodland Creation - Submitted vs Approved vs Claimed - 2023



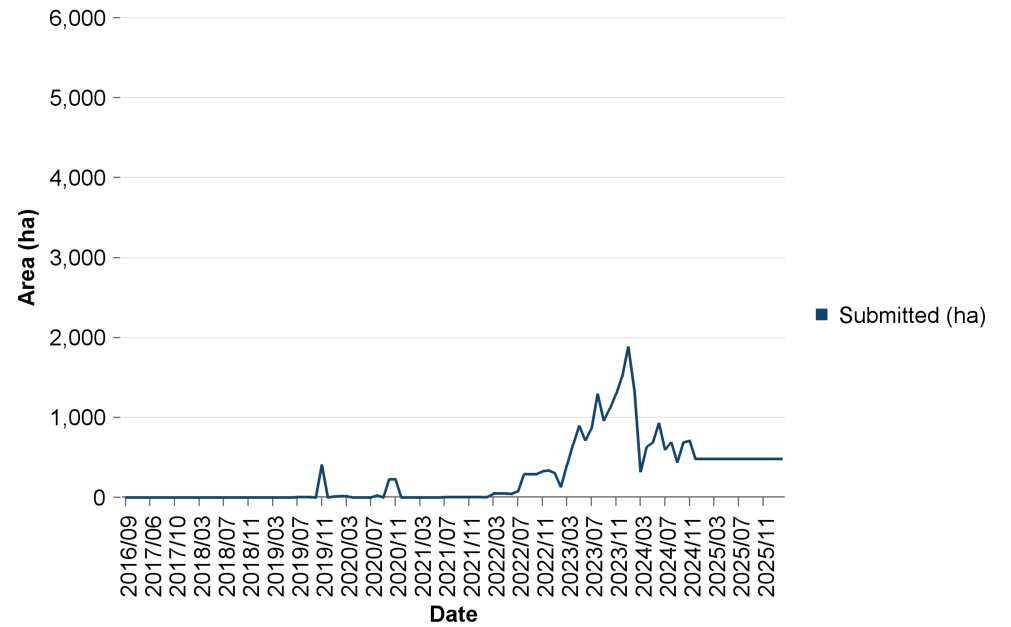
Woodland Creation - Submitted but not approved - 2023



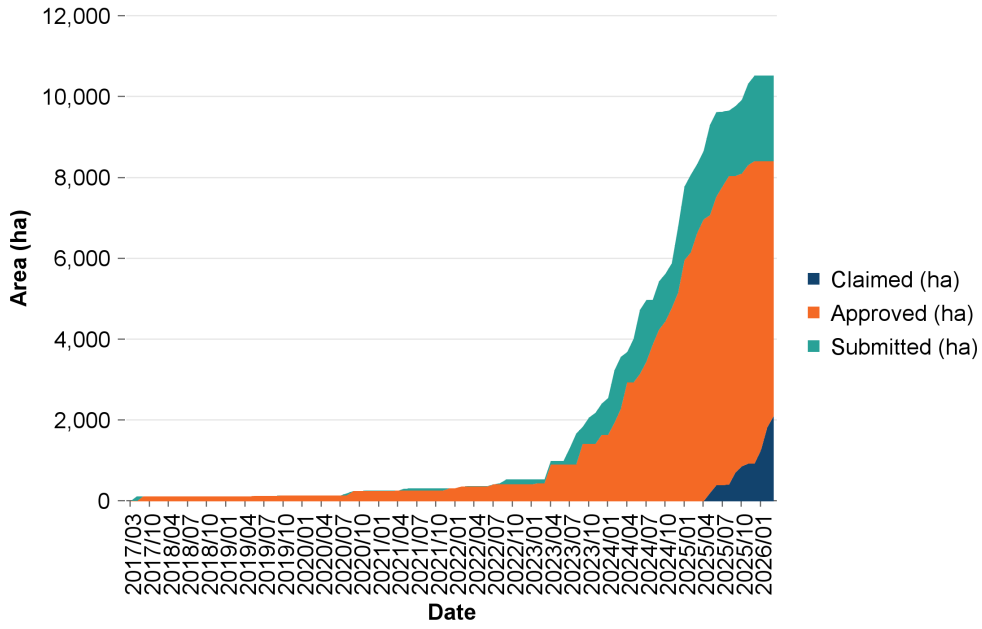
Woodland Creation - Submitted vs Approved vs Claimed - 2024



Woodland Creation - Submitted but not approved - 2024



Woodland Creation - Submitted vs Approved vs Claimed - 2025



Woodland Creation - Submitted but not approved - 2025

