


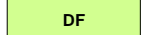


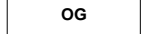


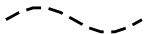



**North Harrowhope**

**FGS WC Planting Map**

	SP	Scots pine
	Low density SP	
	NS	Norway spruce
	DF	Douglas fir
	NBL	Native broadleaves
	Low density NBL	
	OG	Open ground
	Scheduled Ancient Monument	
	Cpt boundary	
	Rides	
	Property boundary	

525  
**Pirliega Hill**

437  
**Cat Hill**

**Black Hill**

478  
**Riding Hill**

**UP**

**UP**

537  
**Penvalla**

**Huskie Rig**

**Harrow Hope**

**Tamuli & Settlement**

**Settlement**

**Pear Burn**

**Penveny**

**Hammer Knowe**

**Homestead**

**Fort &**

**Settlement**

4  
20.98

5  
19.22

3  
12.76

2  
20.00

6  
26.30

1  
9.93

G4  
41.30

G3  
21.12

G44