



Forestry and
Land Scotland
Coilltearachd agus
Fearann Alba

Central Region Strath nan Lub LMP


View West Glendaruel Rd
Grid Ref: NS014883
Date: 30/9/2019

2020



Colours represent last summer

2020



Scotland's National
Forest Estate is
responsibly
managed to the
UK Woodland
Assurance Standard.






Forestry and
Land Scotland
Coilltearachd agus
Fearann Alba

Central Region Strath nan Lub LMP


View West Glendaruel Rd
Grid Ref: NS014883
Date: 30/9/2019

Colours represent late summer

2030



2040



Scotland's National
Forest Estate is
responsibly
managed to the
UK Woodland
Assurance Standard.





Forestry and
Land Scotland
Coilltearachd agus
Fearann Alba

Reproduced by permission of Ordnance Survey on behalf of HMSO.
© Crown copyright and database right [2019]. All rights reserved.
Ordnance Survey Licence number [100021242]

Copyright Getmapping plc

Central Region Strath nan Lub LMP

View West Glendaruel Rd
Grid Ref: NS014883
Date: 30/9/2019

Visualisation of forest management proposals

Visualisation year

2020

2030

Felling Phases have a rolling 5 year period and
for visualisations start on the date shown above.

- Phase 1 (1-5 years)
- Phase 2 (6-10 years)
- Phase 3 (11-15 years)
- Phase 4 (16-20 years)
- Phase 5 (21-25 years)
- Phase 6 (26-30 years)
- Phase 7 (31-35 years)
- After phase 7
- Second and subsequent rotation
- Natural Reserve
- Minimal intervention
- Long term retention
- Low impact silviculture
- Neighbouring woodland
- Recently felled

Scotland's National
Forest Estate is
responsibly
managed to the
UK Woodland
Assurance Standard.





Forestry and
Land Scotland
Coilltearachd agus
Fearann Alba

Reproduced by permission of Ordnance Survey on behalf of HMSO.
© Crown copyright and database right [2019]. All rights reserved.
Ordnance Survey Licence number [100021242]

Copyright Getmapping plc

Central Region Strath nan Lub LMP

View West Glendaruel Rd
Grid Ref: NS014883
Date: 30/9/2019

Visualisation of forest management proposals

Visualisation year

2030

2040

Felling Phases have a rolling 5 year period and
for visualisations start on the date shown above.

- Phase 1 (1-5 years)
- Phase 2 (6-10 years)
- Phase 3 (11-15 years)
- Phase 4 (16-20 years)
- Phase 5 (21-25 years)
- Phase 6 (26-30 years)
- Phase 7 (31-35 years)
- After phase 7
- Second and subsequent rotation
- Natural Reserve
- Minimal intervention
- Long term retention
- Low impact silviculture
- Neighbouring woodland
- Recently felled

Scotland's National
Forest Estate is
responsibly
managed to the
UK Woodland
Assurance Standard.





Forestry and
Land Scotland
Coilltearachd agus
Fearann Alba

Central Region Strath nan Lub LMP

View West Glendaruel Rd

Grid Ref: NS014883

Date: 30/9/2019

Visualisation of future habitat and species

Visualisation year

2020

2030

- Sitka spruce
- Norway spruce
- Scots pine
- Lodgepole pine
- Larch
- Douglas fir
- Mixed conifers
- Ash
- Oak
- Beech
- Birch
- Mixed broadleaves
- Neighbouring woodland

Reproduced by permission of Ordnance Survey on behalf of HMSO.
© Crown copyright and database right [2019]. All rights reserved.
Ordnance Survey Licence number [100021242]

Copyright Getmapping plc

Scotland's National
Forest Estate is
responsibly
managed to the
UK Woodland
Assurance Standard.





Forestry and
Land Scotland
Coilltearachd agus
Fearann Alba

Central Region Strath nan Lub LMP

View West Glendaruel Rd

Grid Ref: NS014883

Date: 30/9/2019

Visualisation of future habitat and species

Visualisation year

2030

2040

- Sitka spruce
- Norway spruce
- Scots pine
- Lodgepole pine
- Larch
- Douglas fir
- Mixed conifers
- Ash
- Oak
- Beech
- Birch
- Mixed broadleaves
- Neighbouring woodland

Reproduced by permission of Ordnance Survey on behalf of HMSO.
© Crown copyright and database right [2019]. All rights reserved.
Ordnance Survey Licence number [100021242]

Copyright Getmapping plc

Scotland's National
Forest Estate is
responsibly
managed to the
UK Woodland
Assurance Standard.

