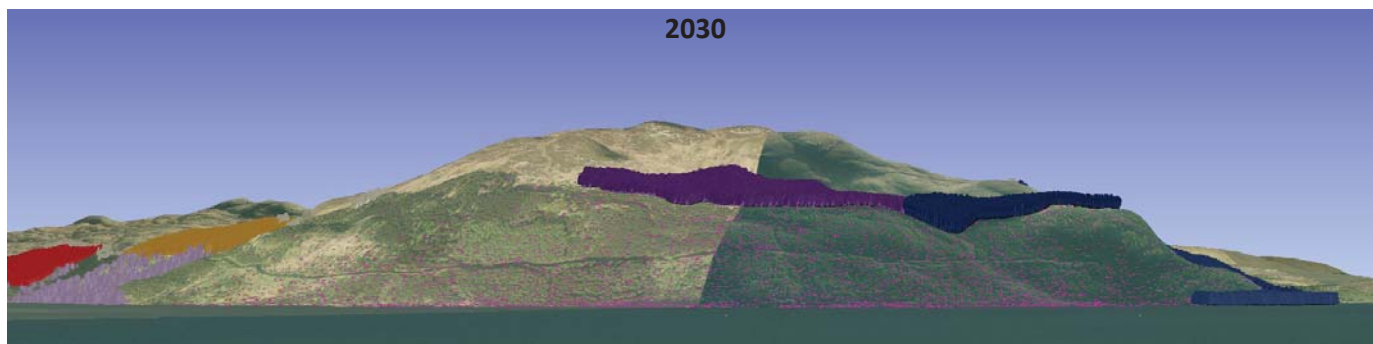
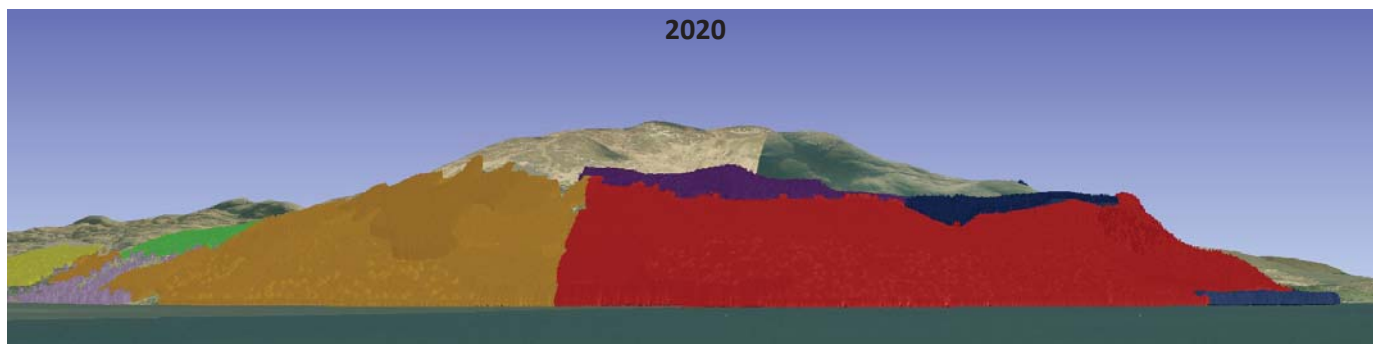




Forestry and
Land Scotland
Coilltearachd agus
Fearann Alba



CENTRAL REGION

Ardgartan

View 4 Carrick
Grid Ref: NS 193946
Date: 19th February 2020

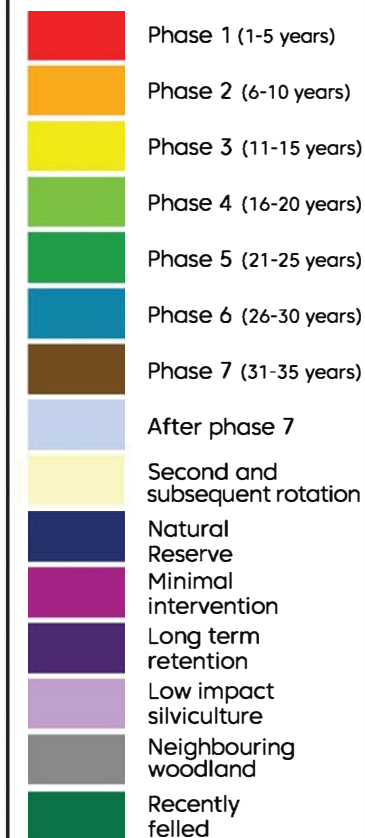
Visualisation of forest management proposals

Visualisation year

2020

2030

Felling Phases have a rolling 5 year period and for visualisations start on the date shown above.



Scotland's National
Forest Estate is
responsibly
managed to the
UK Woodland
Assurance Standard.





Forestry and
Land Scotland
Coilltearachd agus
Fearann Alba

CENTRAL REGION

Ardgartan

View: 4 Carrick
Grid Ref: NS 193946
Date: 21st February 2020

Visualisation of future habitat and species

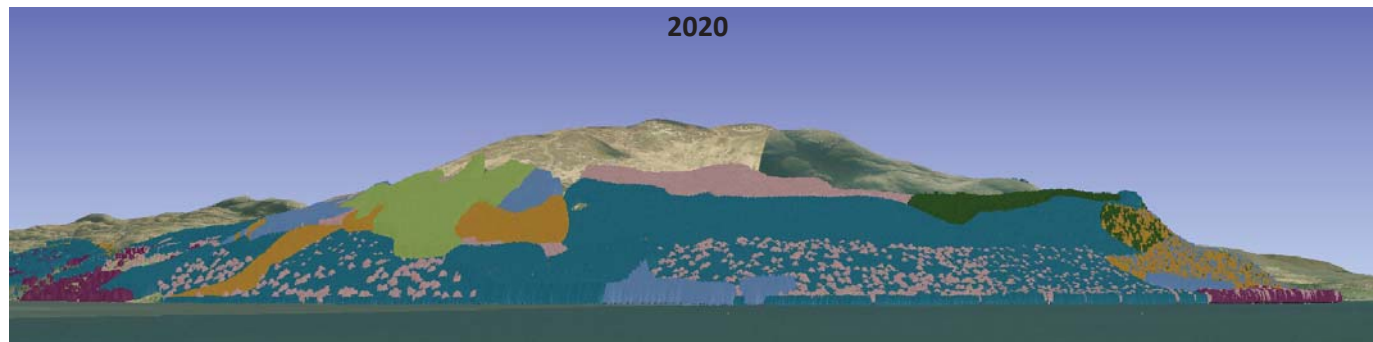
Visualisation year

2020

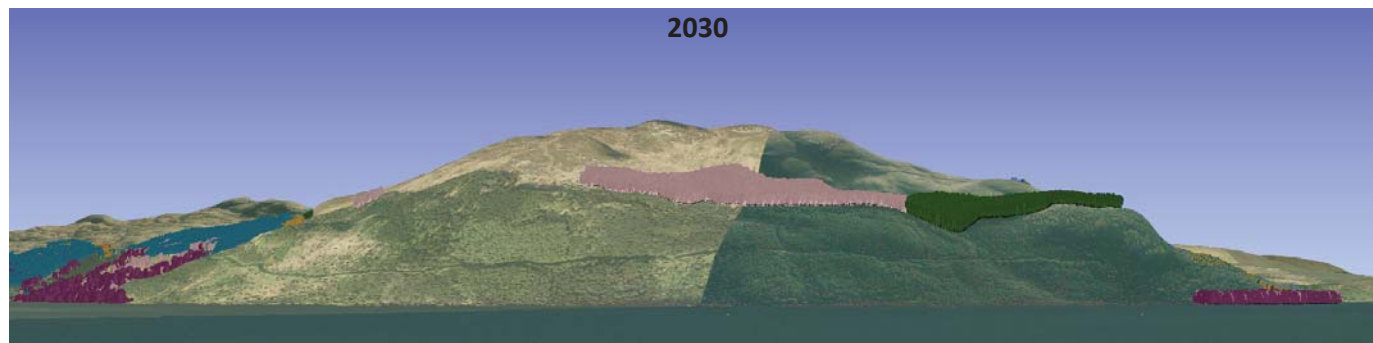
2030



2020



2030



Reproduced by permission of Ordnance Survey on behalf of HMSO.
© Crown copyright and database right [2019]. All rights reserved.
Ordnance Survey Licence number [100021242]

Copyright Getmapping plc

Scotland's National
Forest Estate is
responsibly
managed to the
UK Woodland
Assurance Standard.





Forestry and
Land Scotland
Coilltearachd agus
Fearann Alba

CENTRAL REGION

Ardgartan

View: 4 Carrick
Grid Ref: NS 193946
Date: 21st February 2020

Visualisation of future habitat and species

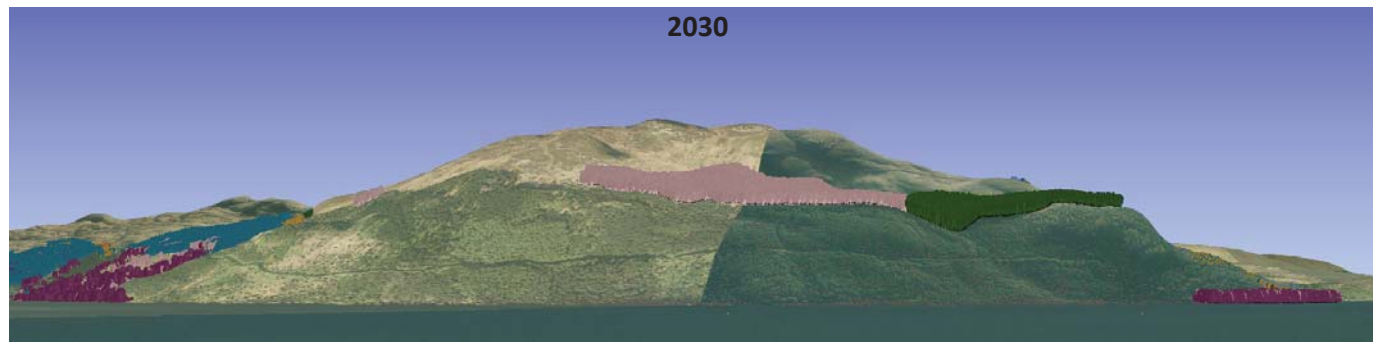
Visualisation year

2030

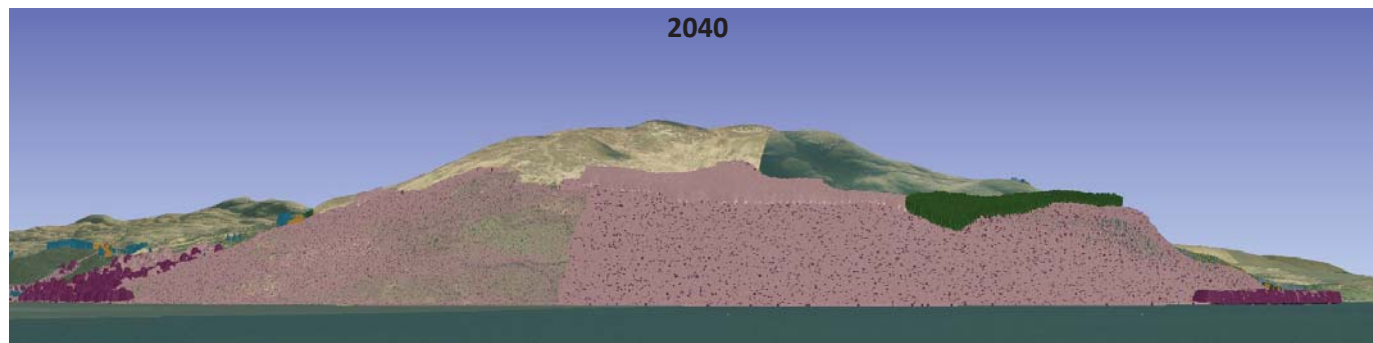
2040



2030



2040



Reproduced by permission of Ordnance Survey on behalf of HMSO.
© Crown copyright and database right [2019]. All rights reserved.
Ordnance Survey Licence number [100021242]

Copyright Getmapping plc

Scotland's National
Forest Estate is
responsibly
managed to the
UK Woodland
Assurance Standard.





Forestry and
Land Scotland
Coilltearachd agus
Fearann Alba

CENTRAL REGION

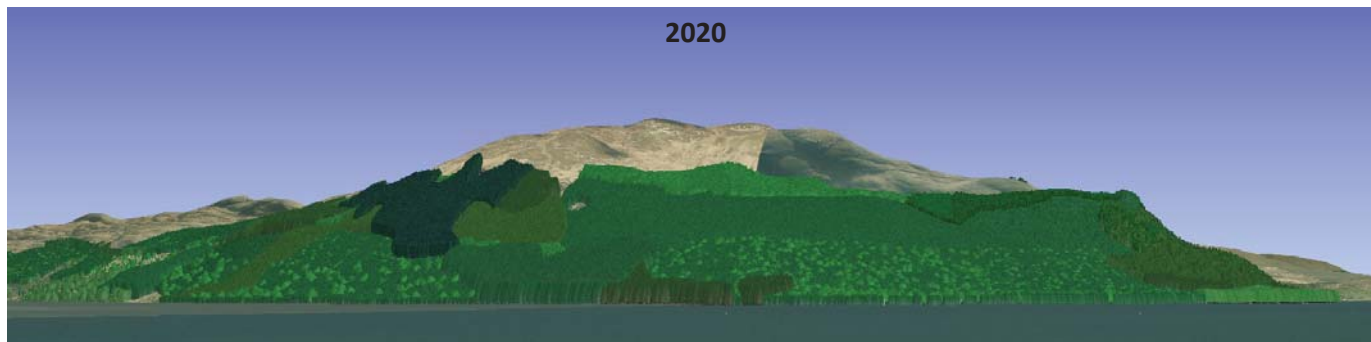
Ardgartan

View: 4 Carrick
Grid Ref: NS 193946
Date: 21st February 2020



colours representative of late spring

2020



2040

